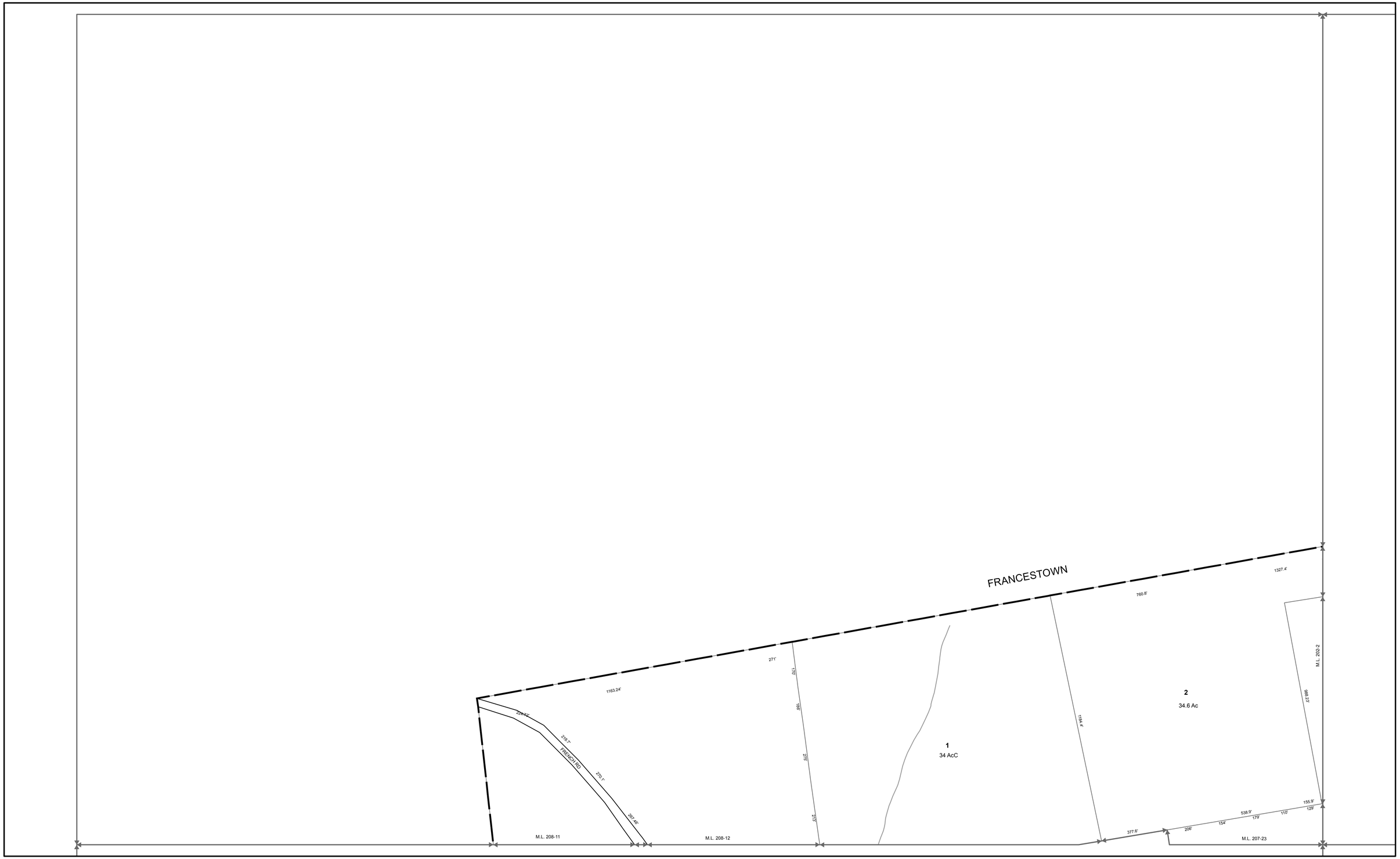

For Tax Assessment Purposes
Not to be Used for Conveyances

Zoning Lines Depicted are
Unofficial and Approximate

Prepared by:
Nashua Regional Planning Commission
Merrimack, New Hampshire

NRPC
September 1, 2016

Parcel	235-8	Parcel Number	Exempt Property
Building		Easement	Subdivision Lot Number
Road/ROW		Railroad	7.89 Ac Area Surveyed
Private Road		Water Line	7.89 AcC Area Calculated
Common Ownership		Wetland	100' Record Dimension
			100'S Scaled Dimension

1 inch = approx. 200 feet

Scale Applies to Paper Size ARCH D

200 100 0 200 400 600 Feet

50 25 0 50 100 150 Meters

TAX MAP
TOWN OF LYNDEBOROUGH
HILLSBOROUGH COUNTY
NEW HAMPSHIRE

201	202
208	207

Map 201

For Tax Assessment Purposes
Not to be Used for Conveyances

Zoning Lines Depicted are
Unofficial and Approximate

Prepared by:
Nashua Regional Planning Commission
Merrimack, New Hampshire

NRPC
September 1, 2016

Parcel	
Building	
Road/ROW	
Private Road	
Common Ownership	
235-8	Parcel Number
	Easement
	Railroad
	Water Line
	Wetland
Ⓔ	Exempt Property
③	Subdivision Lot Number
7.89 Ac	Area Surveyed
7.89 AcC	Area Calculated
100'	Record Dimension
100'S	Scaled Dimension

1 inch = approx. 200 feet

Scale Applies to Paper Size ARCH D

200 100 0 200 400 600 Feet

50 25 0 50 100 150 Meters

TAX MAP
TOWN OF LYNDEBOROUGH
HILLSBOROUGH COUNTY
NEW HAMPSHIRE

201	202	203
208	207	206

Map 202

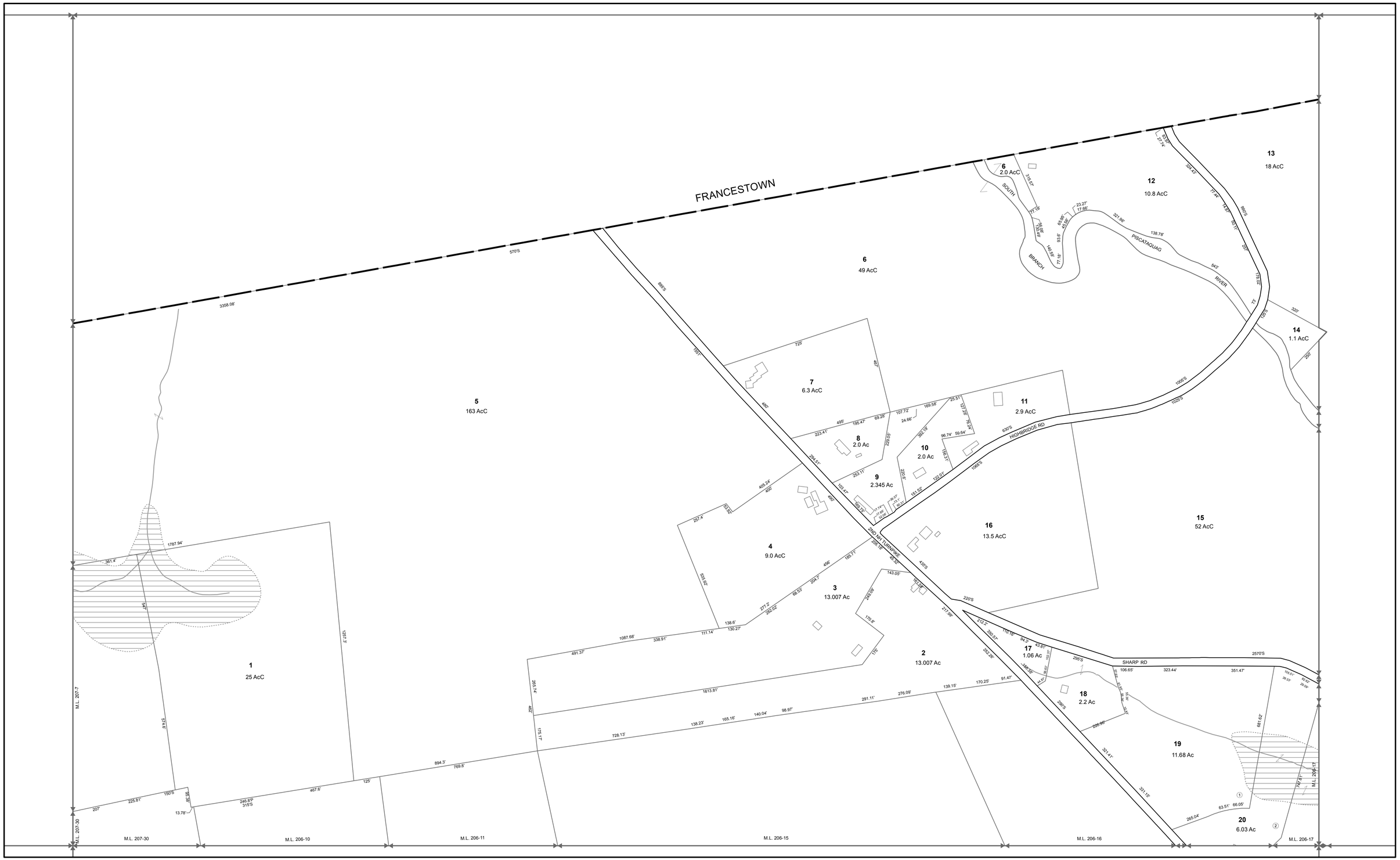

For Tax Assessment Purposes
Not to be Used for Conveyances

Zoning Lines Depicted are
Unofficial and Approximate

Prepared by:
Nashua Regional Planning Commission
Merrimack, New Hampshire

NRPC
September 1, 2016

Parcel	235-8	Parcel Number	Exempt Property
Building		Easement	Subdivision Lot Number
Road/ROW		Railroad	7.89 Ac — Area Surveyed
Private Road		Water Line	7.89 AcC — Area Calculated
Common Ownership		Wetland	100' — Record Dimension
			100'S — Scaled Dimension

1 inch = approx. 200 feet

Scale Applies to Paper Size ARCH D

200 100 0 200 400 600 Feet

50 25 0 50 100 150 Meters

TAX MAP
TOWN OF LYNDEBOROUGH
HILLSBOROUGH COUNTY
NEW HAMPSHIRE

202	203	204
207	206	205

Map 203



For Tax Assessment Purposes
Not to be Used for Conveyances

Zoning Lines Depicted are
Unofficial and Approximate

Prepared by:
Nashua Regional Planning Commission
Merrimack, New Hampshire

NRPC
September 1, 2016

Parcel	235-8 Parcel Number	(E) Exempt Property	
Building	Easement	(3) Subdivision Lot Number	
Road/ROW	Railroad	7.89 Ac Area Surveyed	
Private Road	Water Line	7.89 AcC Area Calculated	
Common Ownership	Wetland	100' Record Dimension	
		100'S Scaled Dimension	

1 inch = approx. 200 feet

Scale Applies to Paper Size ARCH D

200 100 0 200 400 600 Feet

50 25 0 50 100 150 Meters

TAX MAP
TOWN OF LYNDEBOROUGH
HILLSBOROUGH COUNTY
NEW HAMPSHIRE

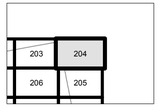

Map 204

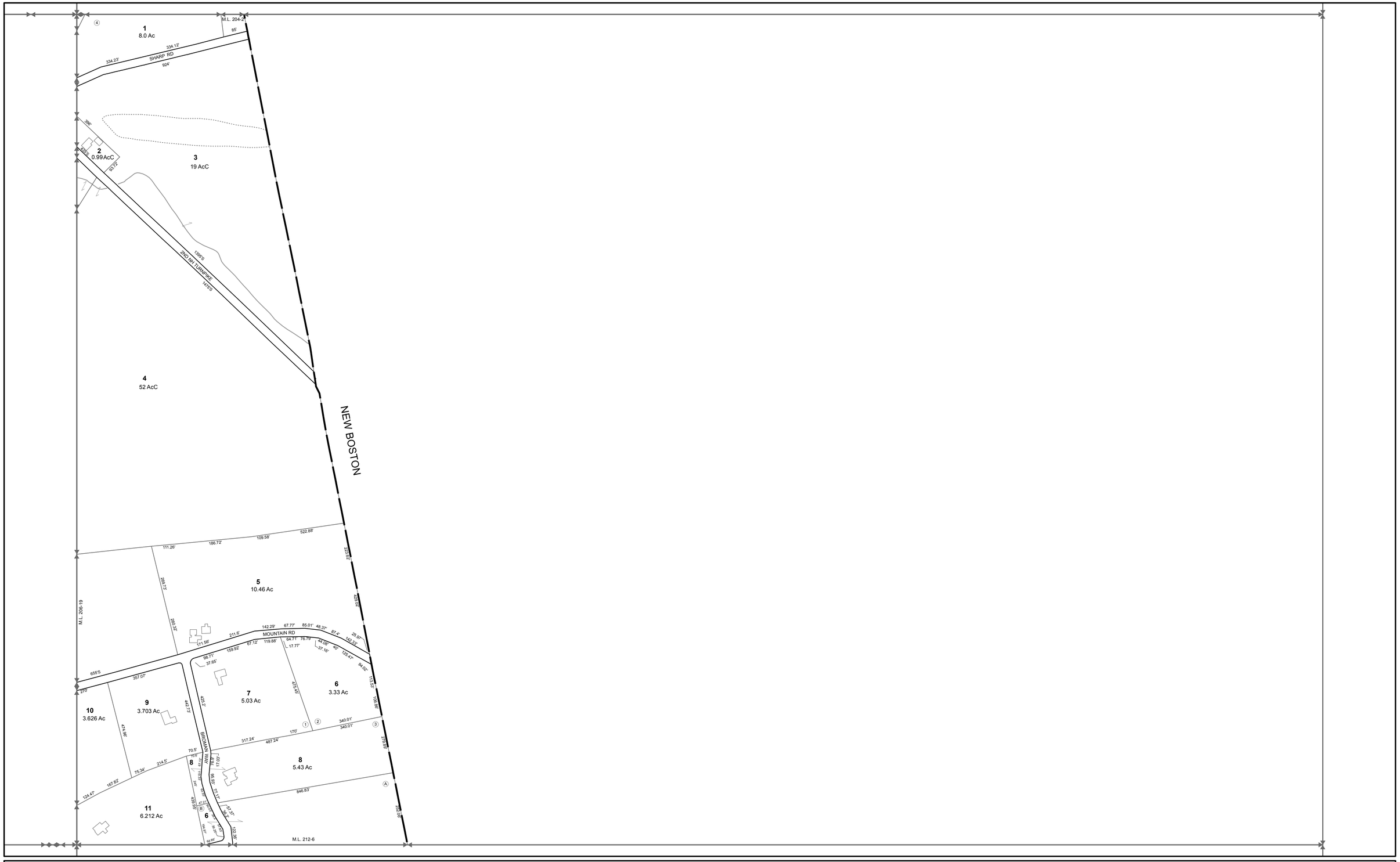

For Tax Assessment Purposes
Not to be Used for Conveyances

Zoning Lines Depicted are
Unofficial and Approximate

Prepared by:
Nashua Regional Planning Commission
Merrimack, New Hampshire

NRPC
September 1, 2016

Parcel	235-8	Parcel Number	Ⓔ	Exempt Property
Building		Easement	③	Subdivision Lot Number
Road/ROW		Railroad	7.89 Ac	Area Surveyed
Private Road		Water Line	7.89 AcC	Area Calculated
Common Ownership		Wetland	100'	Record Dimension
			100'S	Scaled Dimension

1 inch = approx. 200 feet

Scale Applies to Paper Size ARCH D

200 100 0 200 400 600 Feet

50 25 0 50 100 150 Meters

TAX MAP
TOWN OF LYNDEBOROUGH
HILLSBOROUGH COUNTY
NEW HAMPSHIRE

203	204
206	205
211	212

Map 205

For Tax Assessment Purposes
Not to be Used for Conveyances

Zoning Lines Depicted are
Unofficial and Approximate

Prepared by:
Nashua Regional Planning Commission
Merrimack, New Hampshire

NRPC
September 1, 2016

Parcel	
Building	
Road/ROW	
Private Road	
Common Ownership	
235-8	Parcel Number
	Easement
	Railroad
	Water Line
	Wetland
Ⓔ	Exempt Property
③	Subdivision Lot Number
7.89 Ac	Area Surveyed
7.89 AcC	Area Calculated
100'	Record Dimension
100'S	Scaled Dimension

1 inch = approx. 200 feet

Scale Applies to Paper Size ARCH D

200 100 0 200 400 600 Feet

50 25 0 50 100 150 Meters

TAX MAP
TOWN OF LYNDEBOROUGH
HILLSBOROUGH COUNTY
NEW HAMPSHIRE

202	203	204
207	206	205
210	211	212

Map 206

For Tax Assessment Purposes
Not to be Used for Conveyances

Zoning Lines Depicted are
Unofficial and Approximate

Prepared by:
Nashua Regional Planning Commission
Merrimack, New Hampshire

NRPC
September 1, 2016

Parcel	
Building	
Road/ROW	
Private Road	
Common Ownership	
235-8	Parcel Number
	Easement
	Railroad
	Water Line
	Wetland
E	Exempt Property
3	Subdivision Lot Number
7.89 Ac	Area Surveyed
7.89 AcC	Area Calculated
100'	Record Dimension
100'S	Scaled Dimension

1 inch = approx. 200 feet

Scale Applies to Paper Size ARCH D

200 100 0 200 400 600 Feet

50 25 0 50 100 150 Meters

TAX MAP
TOWN OF LYNDEBOROUGH
HILLSBOROUGH COUNTY
NEW HAMPSHIRE

201	202	203
208	207	206
209	210	211

Map 207

For Tax Assessment Purposes
Not to be Used for Conveyances

Zoning Lines Depicted are
Unofficial and Approximate

Prepared by:
Nashua Regional Planning Commission
Merrimack, New Hampshire

NRPC
September 1, 2016

	Parcel	235-8	Parcel Number	Ⓔ	Exempt Property
	Building	- - - -	Easement	③	Subdivision Lot Number
	Road/ROW		Railroad	7.89 Ac	Area Surveyed
	Private Road		Water Line	7.89 AcC	Area Calculated
	Common Ownership		Wetland	100'	Record Dimension
				100'S	Scaled Dimension

1 inch = approx. 200 feet

Scale Applies to Paper Size ARCH D

200 100 0 200 400 600 Feet

50 25 0 50 100 150 Meters

TAX MAP
TOWN OF LYNDEBOROUGH
HILLSBOROUGH COUNTY
NEW HAMPSHIRE

201	202
208	207
209	210

Map 208

For Tax Assessment Purposes
Not to be Used for Conveyances

Zoning Lines Depicted are
Unofficial and Approximate

Prepared by:
Nashua Regional Planning Commission
Merrimack, New Hampshire

NRPC
September 1, 2016

Parcel	235-8 Parcel Number	Ⓔ Exempt Property	
Building	Easement	③ Subdivision Lot Number	
Road/ROW	Railroad	7.89 Ac Area Surveyed	
Private Road	Water Line	7.89 AcC Area Calculated	
Common Ownership	Wetland	100' Record Dimension	
		100'S Scaled Dimension	

1 inch = approx. 200 feet

Scale Applies to Paper Size ARCH D

200 100 0 200 400 600 Feet

50 25 0 50 100 150 Meters

TAX MAP
TOWN OF LYNDEBOROUGH
HILLSBOROUGH COUNTY
NEW HAMPSHIRE

	208	207
	209	210
217	216	215

Map 209

For Tax Assessment Purposes
Not to be Used for Conveyances

Zoning Lines Depicted are
Unofficial and Approximate

Prepared by:
Nashua Regional Planning Commission
Merrimack, New Hampshire

NRPC
September 1, 2016

Parcel	
Building	
Road/ROW	
Private Road	
Common Ownership	
235-8	Parcel Number
	Easement
	Railroad
	Water Line
	Wetland
Ⓔ	Exempt Property
③	Subdivision Lot Number
7.89 Ac	Area Surveyed
7.89 AcC	Area Calculated
100'	Record Dimension
100'S	Scaled Dimension

1 inch = approx. 200 feet

Scale Applies to Paper Size ARCH D

200 100 0 200 400 600 Feet

50 25 0 50 100 150 Meters

TAX MAP
TOWN OF LYNDEBOROUGH
HILLSBOROUGH COUNTY
NEW HAMPSHIRE

208	207	206
209	210	211
216	215	214

Map 210

For Tax Assessment Purposes
Not to be Used for Conveyances

Zoning Lines Depicted are
Unofficial and Approximate

Prepared by:
Nashua Regional Planning Commission
Merrimack, New Hampshire

NRPC
September 1, 2016

Parcel	235-8	Parcel Number	Ⓔ	Exempt Property
Building		Easement	③	Subdivision Lot Number
Road/ROW	7.89 Ac	Railroad	7.89 AcC	Area Surveyed
Private Road		Water Line	100'	Area Calculated
Common Ownership		Wetland	100'S	Record Dimension
				Scaled Dimension

1 inch = approx. 200 feet

Scale Applies to Paper Size ARCH D

200 100 0 200 400 600 Feet

50 25 0 50 100 150 Meters

TAX MAP
TOWN OF LYNDEBOROUGH
HILLSBOROUGH COUNTY
NEW HAMPSHIRE

207	206	205
210	211	212
215	214	213

Map 211

For Tax Assessment Purposes
Not to be Used for Conveyances

Zoning Lines Depicted are
Unofficial and Approximate

Prepared by:
Nashua Regional Planning Commission
Merrimack, New Hampshire

NRPC
September 1, 2016

Parcel	235-8	Parcel Number	Exempt Property
Building		Easement	Subdivision Lot Number
Road/ROW		Railroad	7.89 Ac — Area Surveyed
Private Road		Water Line	7.89 AcC — Area Calculated
Common Ownership		Wetland	100' — Record Dimension
			100'S — Scaled Dimension

1 inch = approx. 200 feet

Scale Applies to Paper Size ARCH D

200 100 0 200 400 600 Feet

50 25 0 50 100 150 Meters

TAX MAP
TOWN OF LYNDEBOROUGH
HILLSBOROUGH COUNTY
NEW HAMPSHIRE

206	205
211	212
214	213

Map 212

For Tax Assessment Purposes
Not to be Used for Conveyances

Zoning Lines Depicted are
Unofficial and Approximate

Prepared by:
Nashua Regional Planning Commission
Merrimack, New Hampshire

NRPC
September 1, 2016

Parcel	
Building	
Road/ROW	
Private Road	
Common Ownership	
235-8	Parcel Number
	Easement
	Railroad
	Water Line
	Wetland
E	Exempt Property
3	Subdivision Lot Number
7.89 Ac	Area Surveyed
7.89 AcC	Area Calculated
100'	Record Dimension
100'S	Scaled Dimension

1 inch = approx. 200 feet

Scale Applies to Paper Size ARCH D

200 100 0 200 400 600 Feet

50 25 0 50 100 150 Meters

TAX MAP
TOWN OF LYNDEBOROUGH
HILLSBOROUGH COUNTY
NEW HAMPSHIRE

N

211	212
214	213
221	222

Map 213

For Tax Assessment Purposes
Not to be Used for Conveyances

Zoning Lines Depicted are
Unofficial and Approximate

Prepared by:
Nashua Regional Planning Commission
Merrimack, New Hampshire

NRPC
September 1, 2016

Parcel	
Building	
Road/ROW	
Private Road	
Common Ownership	
235-8	Parcel Number
	Easement
	Railroad
	Water Line
	Wetland
E	Exempt Property
3	Subdivision Lot Number
7.89 Ac	Area Surveyed
7.89 AcC	Area Calculated
100'	Record Dimension
100'S	Scaled Dimension

1 inch = approx. 200 feet

Scale Applies to Paper Size ARCH D

200 100 0 200 400 600 Feet

50 25 0 50 100 150 Meters

TAX MAP
TOWN OF LYNDEBOROUGH
HILLSBOROUGH COUNTY
NEW HAMPSHIRE

210	211	212
215	214	213
220	221	222

Map 214

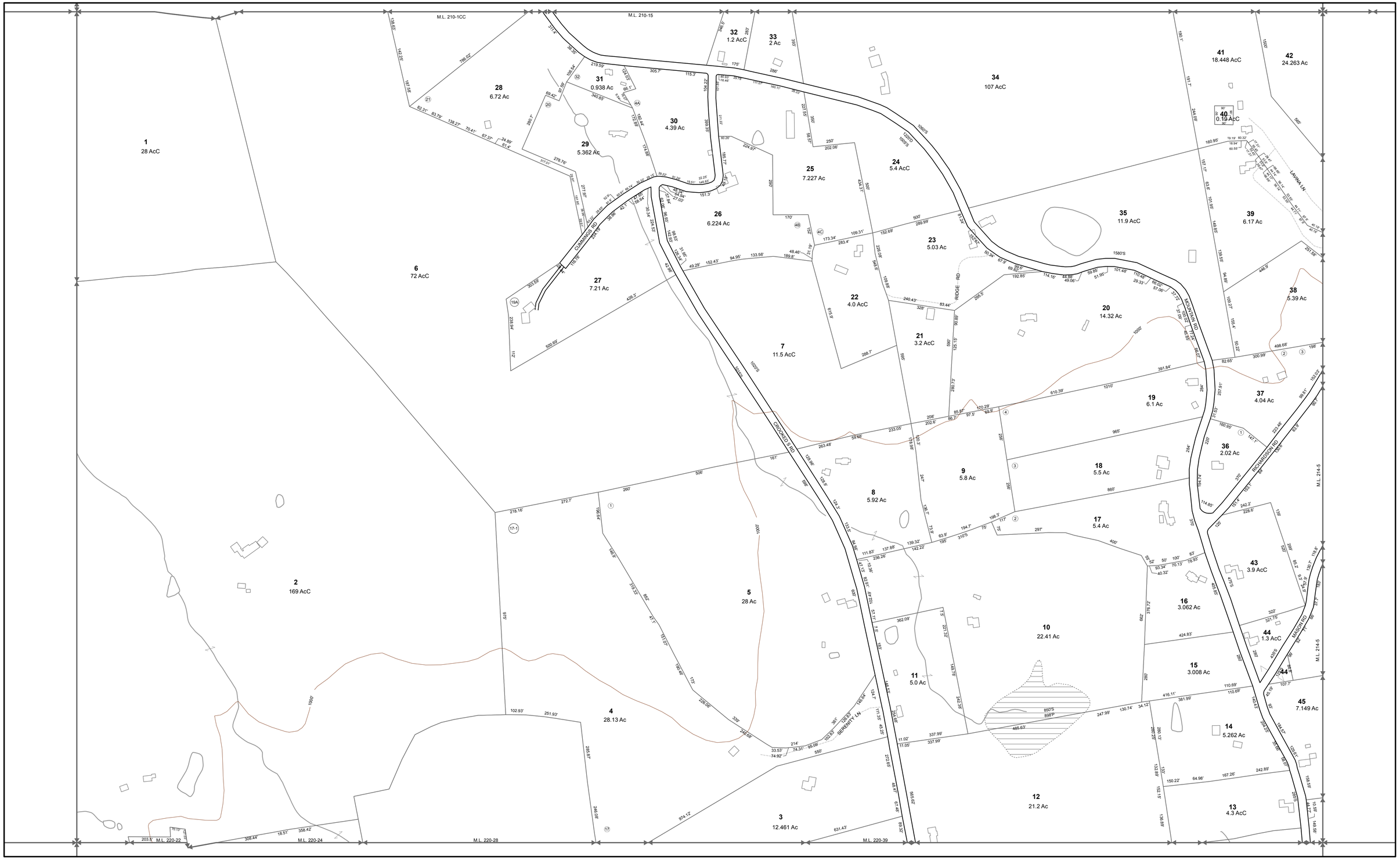

For Tax Assessment Purposes
Not to be Used for Conveyances

Zoning Lines Depicted are
Unofficial and Approximate

Prepared by:
Nashua Regional Planning Commission
Merrimack, New Hampshire

NRPC
September 1, 2016

Parcel	235-8	Parcel Number	Ⓔ	Exempt Property
Building	- - -	Easement	③	Subdivision Lot Number
Road/ROW		Railroad	7.89 Ac	Area Surveyed
Private Road		Water Line	7.89 AcC	Area Calculated
Common Ownership		Wetland	100'	Record Dimension
			100'S	Scaled Dimension

1 inch = approx. 200 feet

Scale Applies to Paper Size ARCH D

200 100 0 200 400 600 Feet

50 25 0 50 100 150 Meters

TAX MAP
TOWN OF LYNDEBOROUGH
HILLSBOROUGH COUNTY
NEW HAMPSHIRE

209	210	211
216	215	214
219	220	221

Map 215

For Tax Assessment Purposes
Not to be Used for Conveyances

Zoning Lines Depicted are
Unofficial and Approximate

Prepared by:
Nashua Regional Planning Commission
Merrimack, New Hampshire

NRPC
September 1, 2016

Parcel	
Building	
Road/ROW	
Private Road	
Common Ownership	
235-8	Parcel Number
	Easement
	Railroad
	Water Line
	Wetland
Ⓔ	Exempt Property
③	Subdivision Lot Number
7.89 Ac	Area Surveyed
7.89 AcC	Area Calculated
100'	Record Dimension
100'S	Scaled Dimension

1 inch = approx. 200 feet

Scale Applies to Paper Size ARCH D

200 100 0 200 400 600 Feet

50 25 0 50 100 150 Meters

TAX MAP
TOWN OF LYNDEBOROUGH
HILLSBOROUGH COUNTY
NEW HAMPSHIRE

	209	210
217	216	215
218	219	220

Map 216

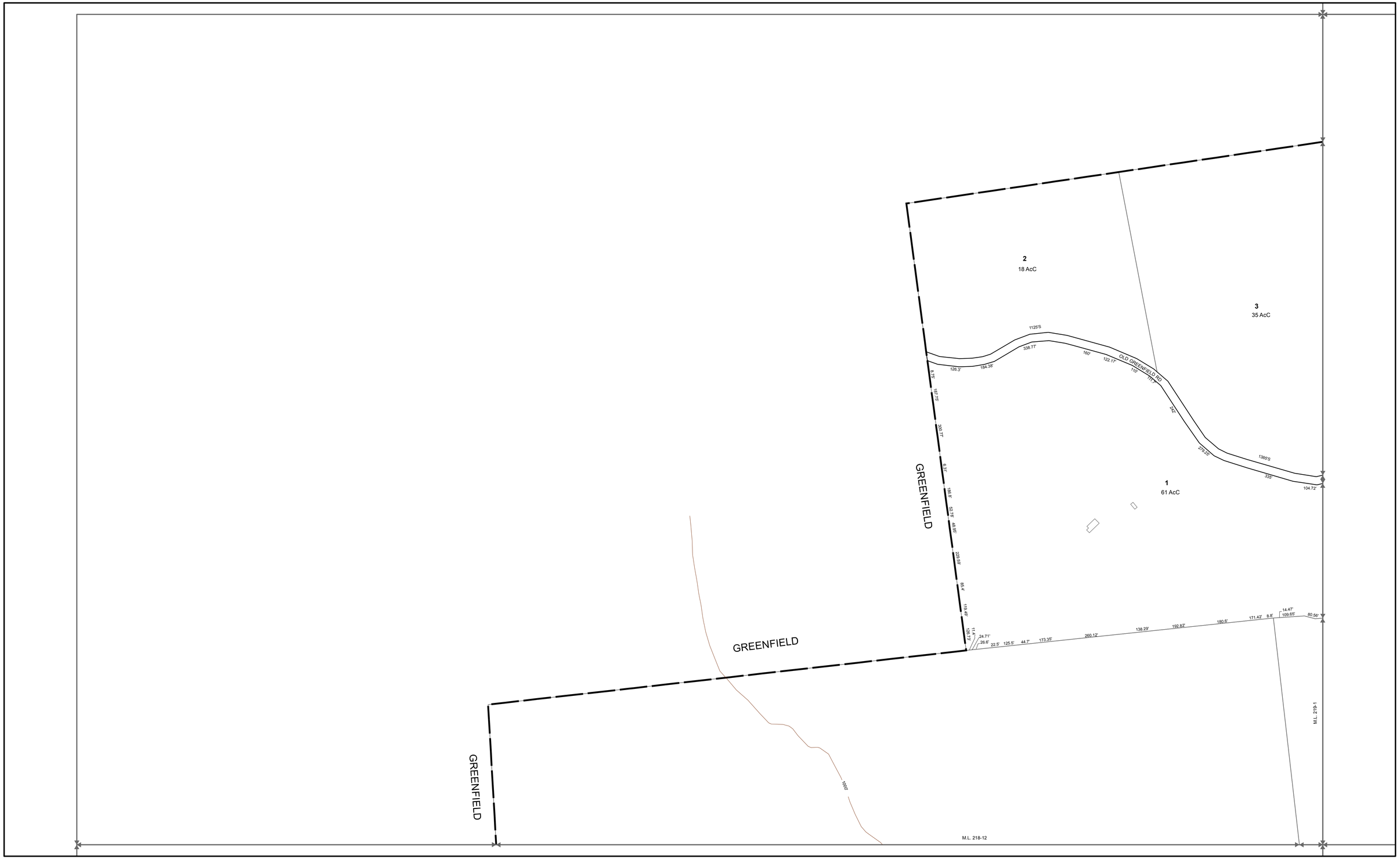

For Tax Assessment Purposes
Not to be Used for Conveyances

Zoning Lines Depicted are
Unofficial and Approximate

Prepared by:
Nashua Regional Planning Commission
Merrimack, New Hampshire

NRPC
September 1, 2016

Parcel	235-8	Parcel Number	Exempt Property
Building		Easement	Subdivision Lot Number
Road/ROW		Railroad	7.89 Ac Area Surveyed
Private Road		Water Line	7.89 AcC Area Calculated
Common Ownership		Wetland	100' Record Dimension
			100'S Scaled Dimension

1 inch = approx. 200 feet

Scale Applies to Paper Size ARCH D

200 100 0 200 400 600 Feet

50 25 0 50 100 150 Meters

TAX MAP
TOWN OF LYNDEBOROUGH
HILLSBOROUGH COUNTY
NEW HAMPSHIRE

Map 217

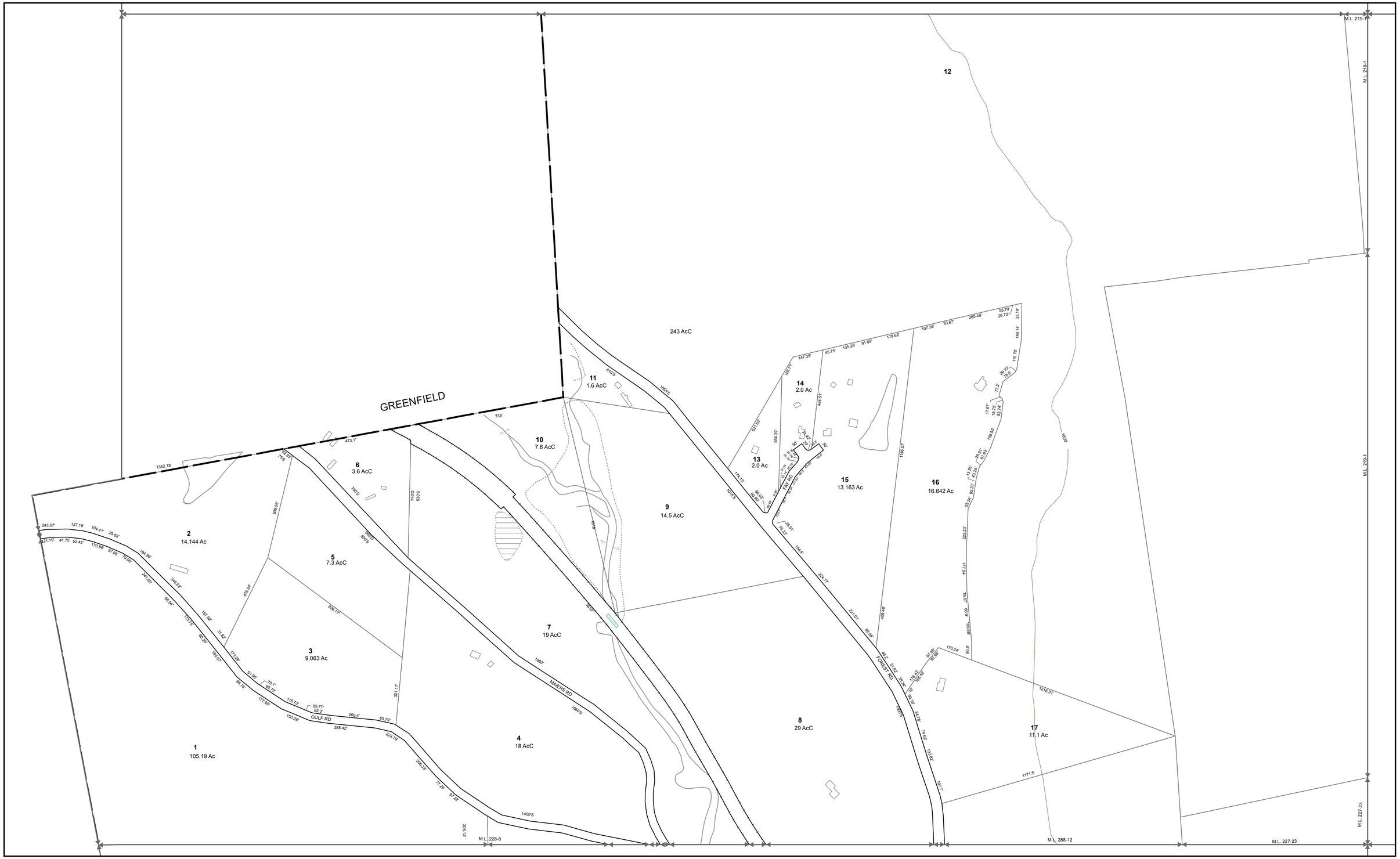

For Tax Assessment Purposes
Not to be Used for Conveyances

Zoning Lines Depicted are
Unofficial and Approximate

Prepared by:
Nashua Regional Planning Commission
Merrimack, New Hampshire

NRPC
September 1, 2016

Parcel	
Building	
Road/ROW	
Private Road	
Common Ownership	
235-8	Parcel Number
	Easement
	Railroad
	Water Line
	Wetland
(E)	Exempt Property
(3)	Subdivision Lot Number
7.89 Ac	Area Surveyed
7.89 AcC	Area Calculated
100'	Record Dimension
100'S	Scaled Dimension

1 inch = approx. 200 feet

Scale Applies to Paper Size ARCH D

200 100 0 200 400 600 Feet

50 25 0 50 100 150 Meters

TAX MAP
TOWN OF LYNDEBOROUGH
HILLSBOROUGH COUNTY
NEW HAMPSHIRE

217	216
218	219
228	227

Map 218

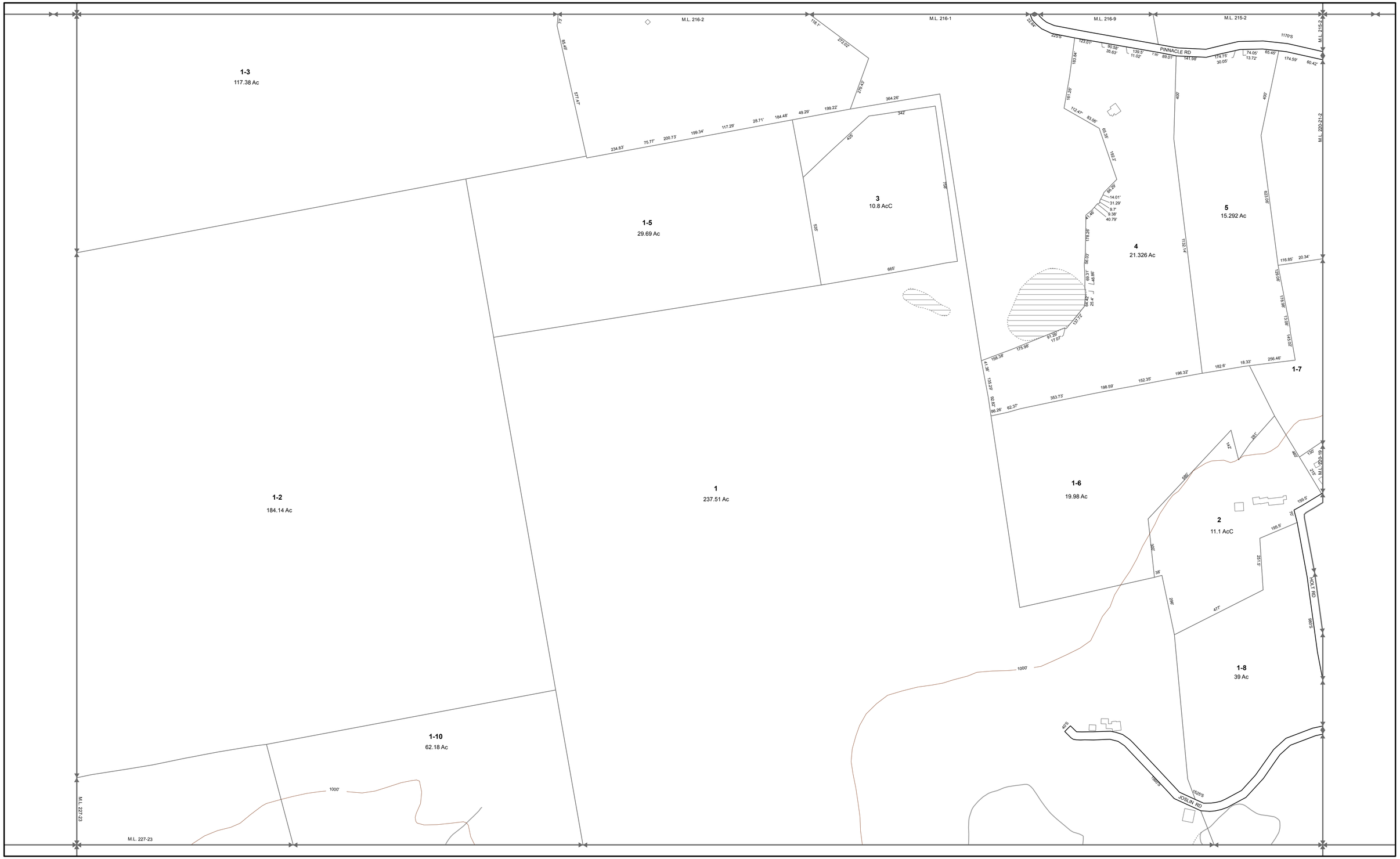

For Tax Assessment Purposes
Not to be Used for Conveyances

Zoning Lines Depicted are
Unofficial and Approximate

Prepared by:
Nashua Regional Planning Commission
Merrimack, New Hampshire

NRPC
September 1, 2016

Parcel	235-8 Parcel Number	Ⓔ	Exempt Property
Building	Easement	③	Subdivision Lot Number
Road/ROW	Railroad	7.89 Ac	Area Surveyed
Private Road	Water Line	7.89 AcC	Area Calculated
Common Ownership	Wetland	100'	Record Dimension
		100'S	Scaled Dimension

1 inch = approx. 200 feet

Scale Applies to Paper Size ARCH D

200 100 0 200 400 600 Feet

50 25 0 50 100 150 Meters

TAX MAP
TOWN OF LYNDEBOROUGH
HILLSBOROUGH COUNTY
NEW HAMPSHIRE

217	216	215
218	219	220
228	227	226

Map 219

For Tax Assessment Purposes
Not to be Used for Conveyances

Zoning Lines Depicted are
Unofficial and Approximate

Prepared by:
Nashua Regional Planning Commission
Merrimack, New Hampshire

NRPC
September 1, 2016

Parcel	235-8	Parcel Number	Exempt Property
Building		Easement	Subdivision Lot Number
Road/ROW		Railroad	7.89 Ac — Area Surveyed
Private Road		Water Line	7.89 AcC — Area Calculated
Common Ownership		Wetland	100' — Record Dimension
			100'S — Scaled Dimension

1 inch = approx. 200 feet

Scale Applies to Paper Size ARCH D

200 100 0 200 400 600 Feet

50 25 0 50 100 150 Meters

TAX MAP
TOWN OF LYNDEBOROUGH
HILLSBOROUGH COUNTY
NEW HAMPSHIRE

216	215	214
219	220	221
227	226	225

Map 220

For Tax Assessment Purposes
Not to be Used for Conveyances

Zoning Lines Depicted are
Unofficial and Approximate

Prepared by:
Nashua Regional Planning Commission
Merrimack, New Hampshire

NRPC
September 1, 2016

- Parcel
- Building
- Road/ROW
- Private Road
- Common Ownership

- 235-8 Parcel Number
- Easement
- Railroad
- Water Line
- Wetland

- Ⓔ Exempt Property
- ③ Subdivision Lot Number
- 7.89 Ac Area Surveyed
- 7.89 AcC Area Calculated
- 100' Record Dimension
- 100'S Scaled Dimension

1 inch = approx. 200 feet

Scale Applies to Paper Size ARCH D

200 100 0 200 400 600 Feet

50 25 0 50 100 150 Meters

TAX MAP
TOWN OF LYNDEBOROUGH
HILLSBOROUGH COUNTY
NEW HAMPSHIRE

215	214	213
220	221	222
226	225	224

Map 221

For Tax Assessment Purposes
Not to be Used for Conveyances

Zoning Lines Depicted are
Unofficial and Approximate

Prepared by:
Nashua Regional Planning Commission
Merrimack, New Hampshire

NRPC
September 1, 2016

	Parcel	235-8	Parcel Number	Ⓔ	Exempt Property
	Building		Easement	③	Subdivision Lot Number
	Road/ROW		Railroad	7.89 Ac	Area Surveyed
	Private Road		Water Line	7.89 AcC	Area Calculated
	Common Ownership		Wetland	100'	Record Dimension
				100'S	Scaled Dimension

1 inch = approx. 200 feet

Scale Applies to Paper Size ARCH D

200 100 0 200 400 600 Feet

50 25 0 50 100 150 Meters

TAX MAP
TOWN OF LYNDEBOROUGH
HILLSBOROUGH COUNTY
NEW HAMPSHIRE

214	213	
221	222	
225	224	223

Map 222

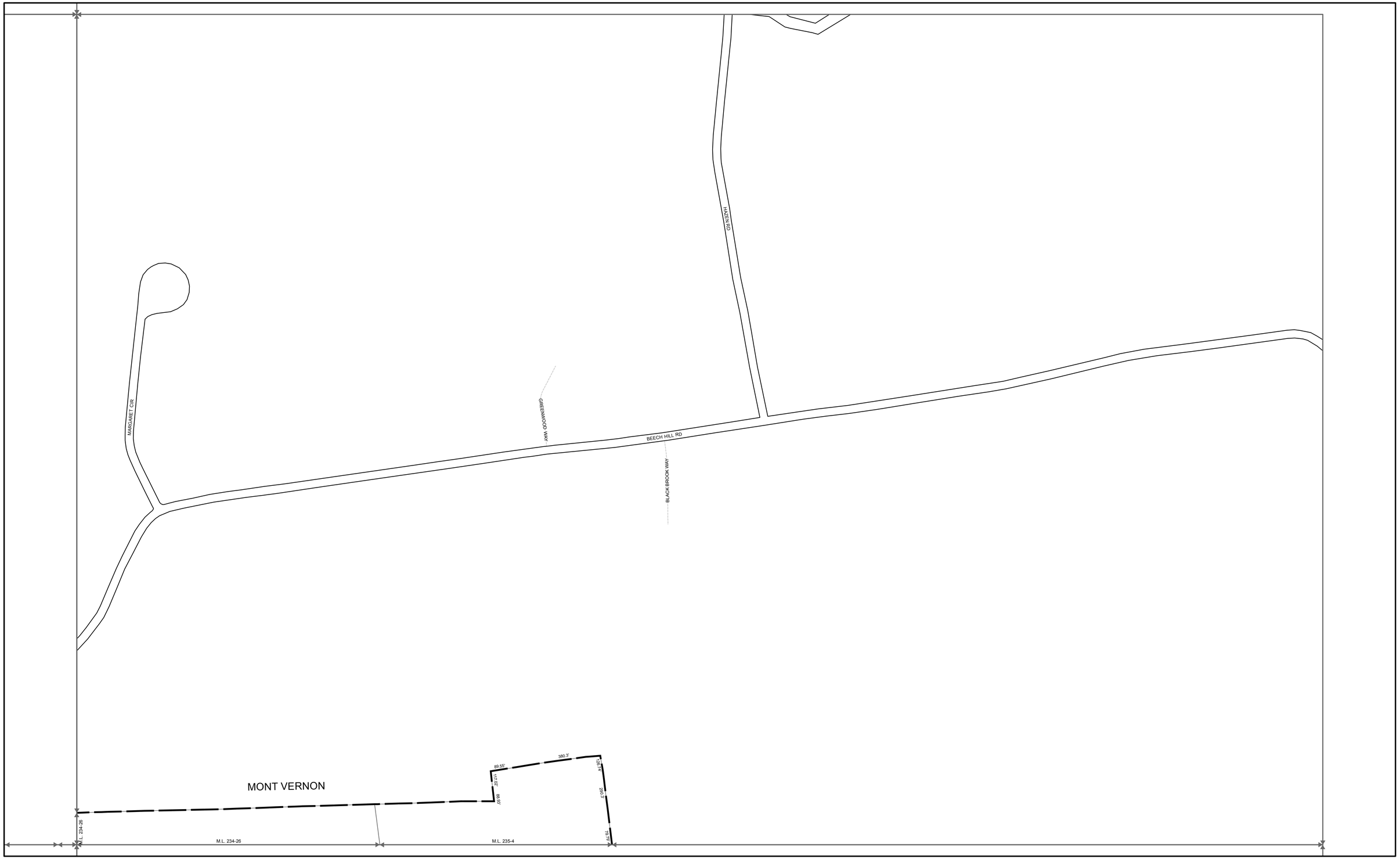

For Tax Assessment Purposes
Not to be Used for Conveyances

Zoning Lines Depicted are
Unofficial and Approximate

Prepared by:
Nashua Regional Planning Commission
Merrimack, New Hampshire

NRPC
September 1, 2016

	Parcel	235-8	Parcel Number	Ⓔ	Exempt Property
	Building		Easement	③	Subdivision Lot Number
	Road/ROW		Railroad	7.89 Ac	Area Surveyed
	Private Road		Water Line	7.89 AcC	Area Calculated
	Common Ownership		Wetland	100'	Record Dimension
				100'S	Scaled Dimension

1 inch = approx. 200 feet

Scale Applies to Paper Size ARCH D

200 100 0 200 400 600 Feet

50 25 0 50 100 150 Meters

TAX MAP
TOWN OF LYNDEBOROUGH
HILLSBOROUGH COUNTY
NEW HAMPSHIRE

N

222
224 223
234 235

Map 223

For Tax Assessment Purposes
Not to be Used for Conveyances

Zoning Lines Depicted are
Unofficial and Approximate

Prepared by:
Nashua Regional Planning Commission
Merrimack, New Hampshire

NRPC
September 1, 2016

Parcel	235-8	Parcel Number	Exempt Property
Building		Easement	Subdivision Lot Number
Road/ROW		Railroad	7.89 Ac Area Surveyed
Private Road		Water Line	7.89 AcC Area Calculated
Common Ownership		Wetland	100' Record Dimension
			100'S Scaled Dimension

1 inch = approx. 200 feet

Scale Applies to Paper Size ARCH D

200 100 0 200 400 600 Feet

50 25 0 50 100 150 Meters

TAX MAP
TOWN OF LYNDEBOROUGH
HILLSBOROUGH COUNTY
NEW HAMPSHIRE

221	222	
225	224	223
233	234	235

Map 224

For Tax Assessment Purposes
Not to be Used for Conveyances

Zoning Lines Depicted are
Unofficial and Approximate

Prepared by:
Nashua Regional Planning Commission
Merrimack, New Hampshire

NRPC
September 1, 2016

Parcel	235-8	Parcel Number	Ⓔ Exempt Property
Building		Easement	③ Subdivision Lot Number
Road/ROW		Railroad	7.89 Ac Area Surveyed
Private Road		Water Line	7.89 AcC Area Calculated
Common Ownership		Wetland	100' Record Dimension
			100'S Scaled Dimension

1 inch = approx. 200 feet

Scale Applies to Paper Size ARCH D

200 100 0 200 400 600 Feet

50 25 0 50 100 150 Meters

TAX MAP
TOWN OF LYNDEBOROUGH
HILLSBOROUGH COUNTY
NEW HAMPSHIRE

220	221	222
226	225	224
232	233	234

Map 225

For Tax Assessment Purposes
Not to be Used for Conveyances

Zoning Lines Depicted are
Unofficial and Approximate

Prepared by:
Nashua Regional Planning Commission
Merrimack, New Hampshire

NRPC
September 1, 2016

Parcel	235-8	Parcel Number	Exempt Property
Building		Easement	Subdivision Lot Number
Road/ROW		Railroad	7.89 Ac — Area Surveyed
Private Road		Water Line	7.89 AcC — Area Calculated
Common Ownership		Wetland	100' — Record Dimension
			100'S — Scaled Dimension

1 inch = approx. 200 feet

Scale Applies to Paper Size ARCH D

200 100 0 200 400 600 Feet

50 25 0 50 100 150 Meters

TAX MAP
TOWN OF LYNDEBOROUGH
HILLSBOROUGH COUNTY
NEW HAMPSHIRE

219	220	221
227	226	225
231	232	233

Map 226

For Tax Assessment Purposes
Not to be Used for Conveyances

Zoning Lines Depicted are
Unofficial and Approximate

Prepared by:
Nashua Regional Planning Commission
Merrimack, New Hampshire

NRPC
September 1, 2016

Parcel	235-8	Parcel Number	Ⓔ	Exempt Property
Building		Easement	③	Subdivision Lot Number
Road/ROW		Railroad	7.89 Ac	Area Surveyed
Private Road		Water Line	7.89 AcC	Area Calculated
Common Ownership		Wetland	100'	Record Dimension
			100'S	Scaled Dimension

1 inch = approx. 200 feet

Scale Applies to Paper Size ARCH D

200 100 0 200 400 600 Feet

50 25 0 50 100 150 Meters

TAX MAP
TOWN OF LYNDEBOROUGH
HILLSBOROUGH COUNTY
NEW HAMPSHIRE

218	219	220
228	227	226
230	231	232

Map 227

For Tax Assessment Purposes
Not to be Used for Conveyances

Zoning Lines Depicted are
Unofficial and Approximate

Prepared by:
Nashua Regional Planning Commission
Merrimack, New Hampshire

NRPC
September 1, 2016

Parcel	235-8	Parcel Number	Exempt Property
Building		Easement	Subdivision Lot Number
Road/ROW		Railroad	7.89 Ac — Area Surveyed
Private Road		Water Line	7.89 AcC — Area Calculated
Common Ownership		Wetland	100' — Record Dimension
			100'S — Scaled Dimension

1 inch = approx. 200 feet

Scale Applies to Paper Size ARCH D

200 100 0 200 400 600 Feet

50 25 0 50 100 150 Meters

TAX MAP
TOWN OF LYNDEBOROUGH
HILLSBOROUGH COUNTY
NEW HAMPSHIRE

218	219	
228	227	
229	230	231

Map 228

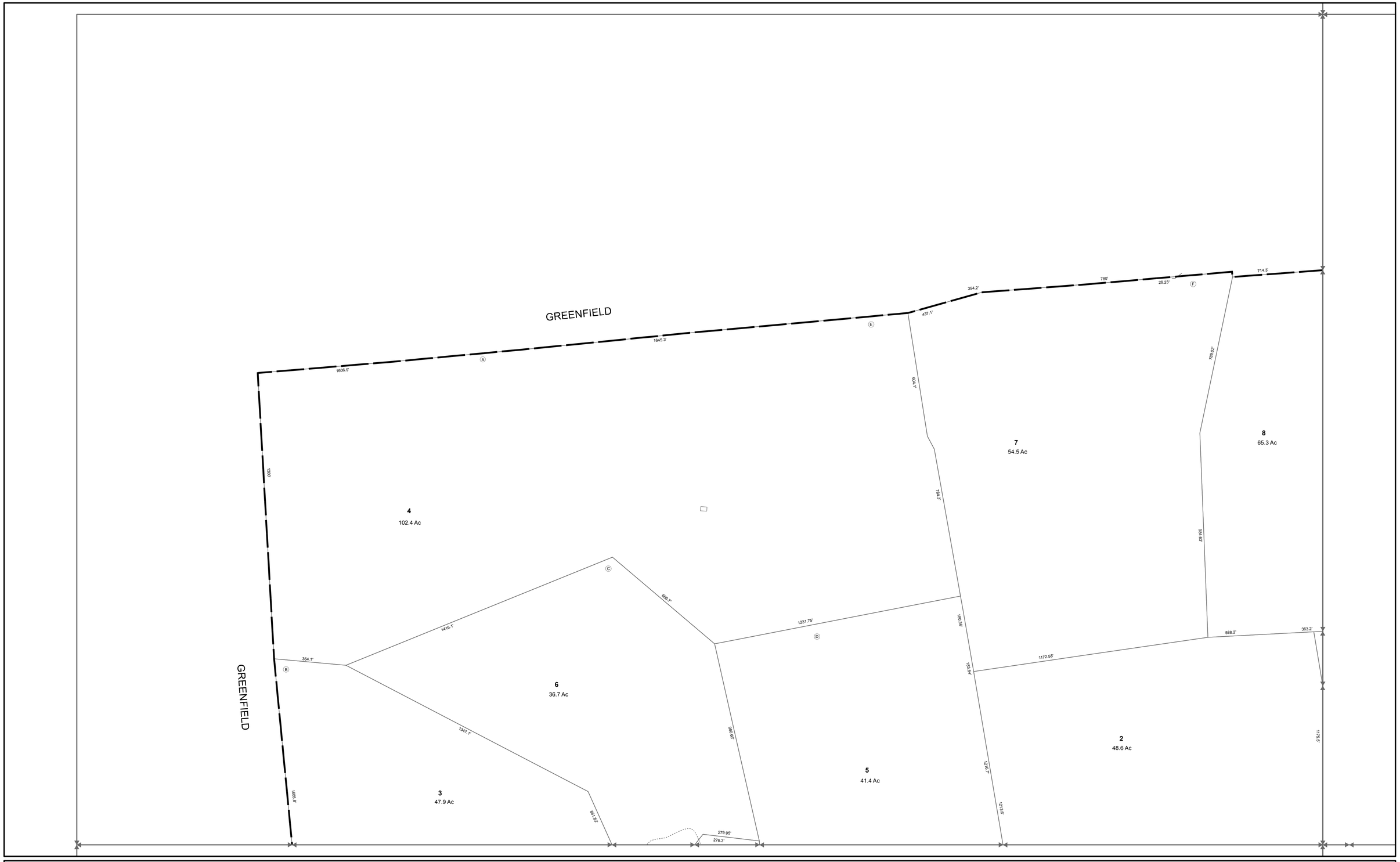

For Tax Assessment Purposes
Not to be Used for Conveyances

Zoning Lines Depicted are
Unofficial and Approximate

Prepared by:
Nashua Regional Planning Commission
Merrimack, New Hampshire

NRPC
September 1, 2016

Parcel	
Building	
Road/ROW	
Private Road	
Common Ownership	
235-8	Parcel Number
	Easement
	Railroad
	Water Line
	Wetland
E	Exempt Property
3	Subdivision Lot Number
7.89 Ac	Area Surveyed
7.89 AcC	Area Calculated
100'	Record Dimension
100'S	Scaled Dimension

1 inch = approx. 200 feet

Scale Applies to Paper Size ARCH D

200 100 0 200 400 600 Feet

50 25 0 50 100 150 Meters

TAX MAP
TOWN OF LYNDEBOROUGH
HILLSBOROUGH COUNTY
NEW HAMPSHIRE

228
229 230
242 241

Map 229

For Tax Assessment Purposes
Not to be Used for Conveyances

Zoning Lines Depicted are
Unofficial and Approximate

Prepared by:
Nashua Regional Planning Commission
Merrimack, New Hampshire

NRPC
September 1, 2016

Parcel	235-8	Parcel Number	Ⓔ	Exempt Property
Building		Easement	③	Subdivision Lot Number
Road/ROW	7.89 Ac	Area Surveyed		
Private Road	7.89 AcC	Area Calculated		
Common Ownership		Railroad	100'	Record Dimension
		Water Line	100'S	Scaled Dimension
		Wetland		

1 inch = approx. 200 feet

Scale Applies to Paper Size ARCH D

200 100 0 200 400 600 Feet

50 25 0 50 100 150 Meters

TAX MAP
TOWN OF LYNDEBOROUGH
HILLSBOROUGH COUNTY
NEW HAMPSHIRE

	228	227
229	230	231
242	241	240

Map 230

For Tax Assessment Purposes
Not to be Used for Conveyances

Zoning Lines Depicted are
Unofficial and Approximate

Prepared by:
Nashua Regional Planning Commission
Merrimack, New Hampshire

NRPC
September 1, 2016

Parcel	
Building	
Road/ROW	
Private Road	
Common Ownership	
235-8	Parcel Number
	Easement
	Railroad
	Water Line
	Wetland
Ⓔ	Exempt Property
③	Subdivision Lot Number
7.89 Ac	Area Surveyed
7.89 AcC	Area Calculated
100'	Record Dimension
100'S	Scaled Dimension

1 inch = approx. 200 feet

Scale Applies to Paper Size ARCH D

200 100 0 200 400 600 Feet

50 25 0 50 100 150 Meters

TAX MAP
TOWN OF LYNDEBOROUGH
HILLSBOROUGH COUNTY
NEW HAMPSHIRE

228	227	226
230	231	232
241	240	239

Map 231

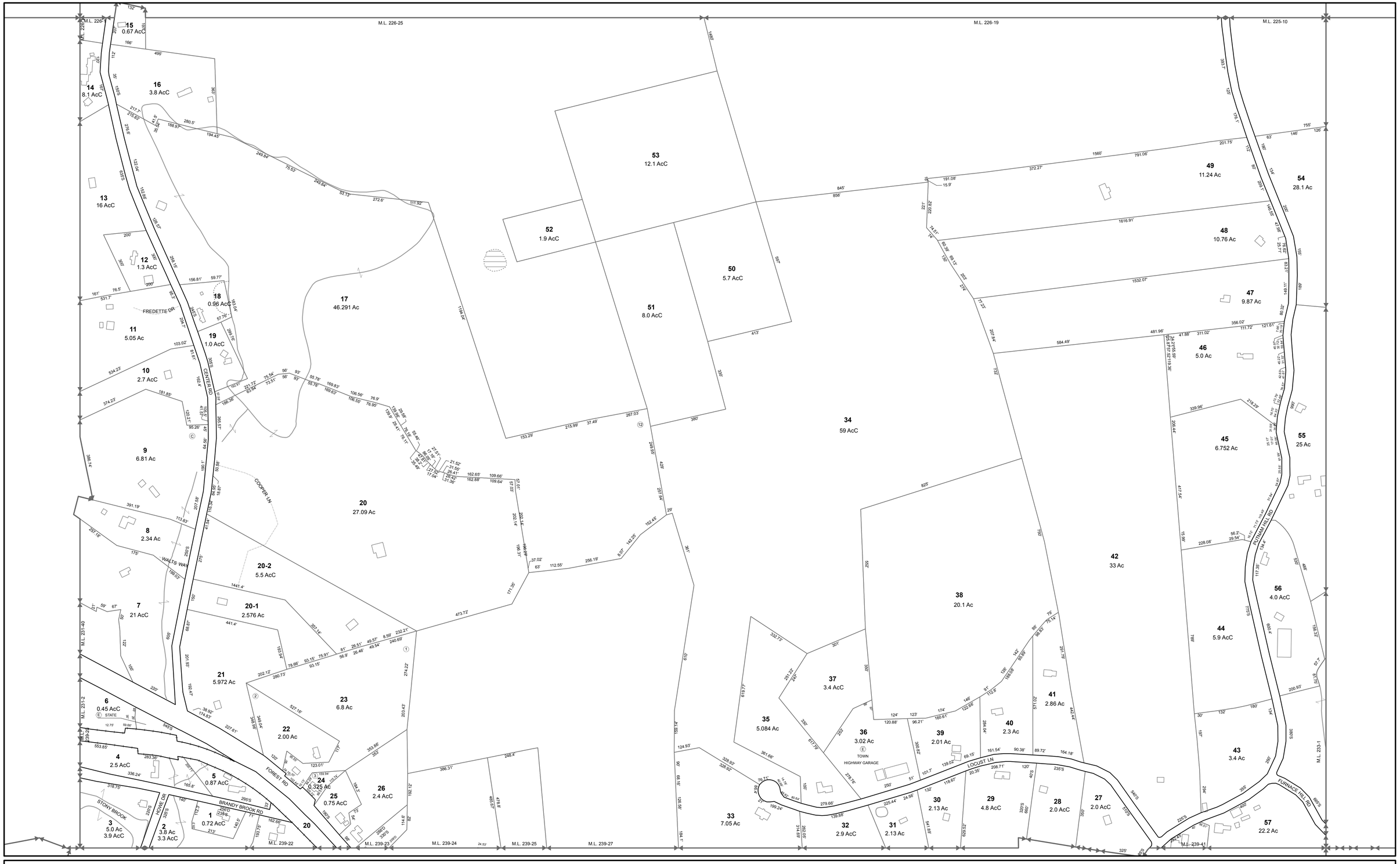

For Tax Assessment Purposes
Not to be Used for Conveyances

Zoning Lines Depicted are
Unofficial and Approximate

Prepared by:
Nashua Regional Planning Commission
Merrimack, New Hampshire

NRPC
September 1, 2016

Parcel	235-8 Parcel Number
Building	Easement
Road/ROW	Railroad
Private Road	Water Line
Common Ownership	Wetland
Ⓔ	Exempt Property
③	Subdivision Lot Number
7.89 Ac	Area Surveyed
7.89 AcC	Area Calculated
100'	Record Dimension
100'S	Scaled Dimension

1 inch = approx. 200 feet

Scale Applies to Paper Size ARCH D

200 100 0 200 400 600 Feet

50 25 0 50 100 150 Meters

TAX MAP
TOWN OF LYNDEBOROUGH
HILLSBOROUGH COUNTY
NEW HAMPSHIRE

227	226	225
231	232	233
240	239	238

Map 232

For Tax Assessment Purposes
Not to be Used for Conveyances

Zoning Lines Depicted are
Unofficial and Approximate

Prepared by:
Nashua Regional Planning Commission
Merrimack, New Hampshire

NRPC
September 1, 2016

Parcel	235-8	Parcel Number	Exempt Property
Building		Easement	Subdivision Lot Number
Road/ROW		Railroad	7.89 Ac — Area Surveyed
Private Road		Water Line	7.89 AcC — Area Calculated
Common Ownership		Wetland	100' — Record Dimension
			100'S — Scaled Dimension

1 inch = approx. 200 feet

Scale Applies to Paper Size ARCH D

200 100 0 200 400 600 Feet

50 25 0 50 100 150 Meters

TAX MAP
TOWN OF LYNDEBOROUGH
HILLSBOROUGH COUNTY
NEW HAMPSHIRE

226	225	224
232	233	234
239	238	237

Map 233

For Tax Assessment Purposes
Not to be Used for Conveyances

Zoning Lines Depicted are
Unofficial and Approximate

Prepared by:
Nashua Regional Planning Commission
Merrimack, New Hampshire

NRPC
September 1, 2016

Parcel	235-8	Parcel Number	Exempt Property
Building		Easement	Subdivision Lot Number
Road/ROW		Railroad	7.89 Ac — Area Surveyed
Private Road		Water Line	7.89 AcC — Area Calculated
Common Ownership		Wetland	100' — Record Dimension
			100'S — Scaled Dimension

1 inch = approx. 200 feet

Scale Applies to Paper Size ARCH D

200 100 0 200 400 600 Feet

50 25 0 50 100 150 Meters

TAX MAP
TOWN OF LYNDEBOROUGH
HILLSBOROUGH COUNTY
NEW HAMPSHIRE

225	224	223
233	234	235
236	237	236

Map 234

For Tax Assessment Purposes
Not to be Used for Conveyances

Zoning Lines Depicted are
Unofficial and Approximate

Prepared by:
Nashua Regional Planning Commission
Merrimack, New Hampshire

NRPC
September 1, 2016

Parcel	235-8 Parcel Number	(E) Exempt Property	
Building	Easement	(3) Subdivision Lot Number	
Road/ROW	Railroad	7.89 Ac Area Surveyed	
Private Road	Water Line	7.89 AcC Area Calculated	
Common Ownership	Wetland	100' Record Dimension	
		100'S Scaled Dimension	

1 inch = approx. 200 feet

Scale Applies to Paper Size ARCH D

200 100 0 200 400 600 Feet

50 25 0 50 100 150 Meters

TAX MAP
TOWN OF LYNDEBOROUGH
HILLSBOROUGH COUNTY
NEW HAMPSHIRE

N

224	223
234	235
237	236

Map 235

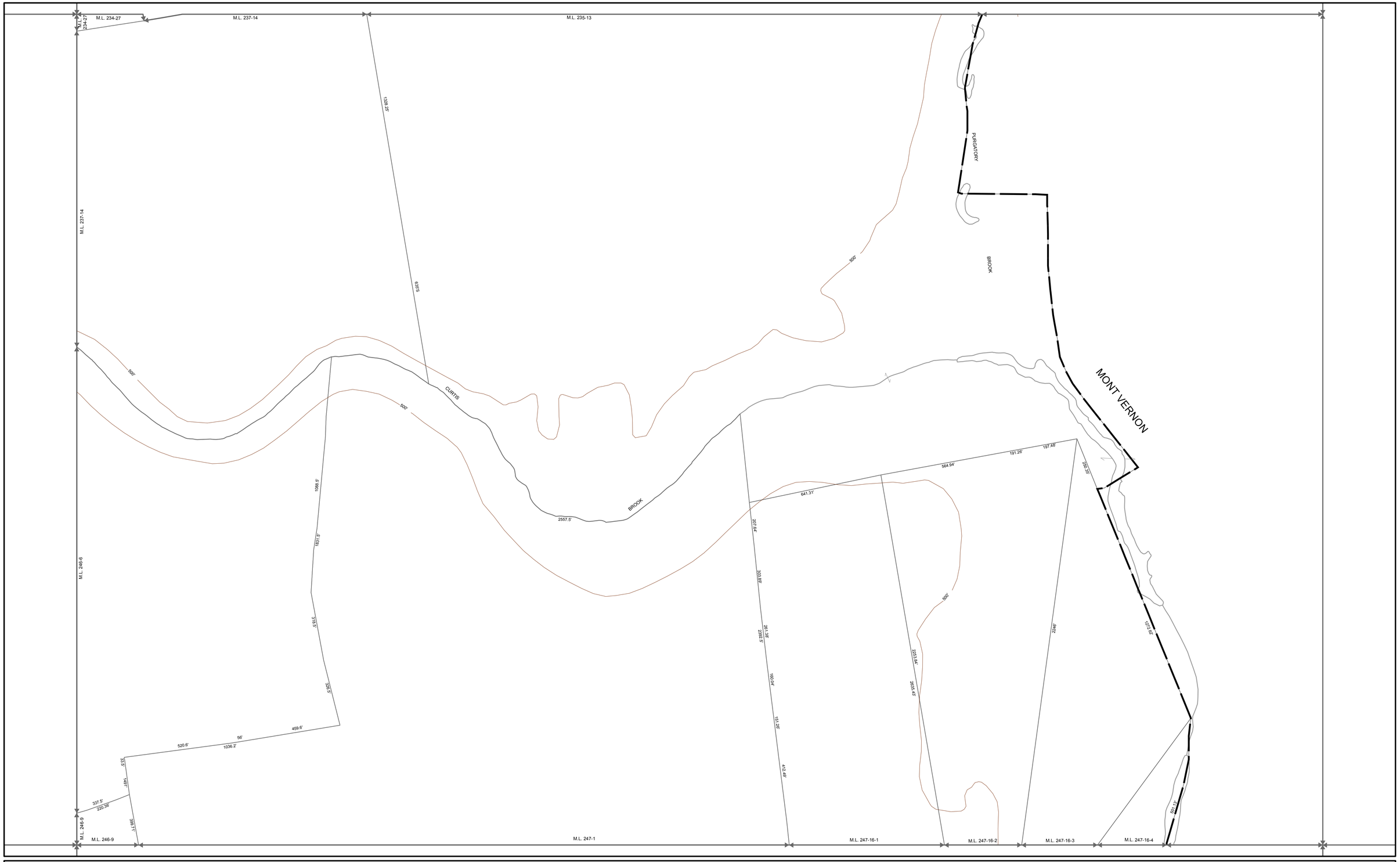

For Tax Assessment Purposes
Not to be Used for Conveyances

Zoning Lines Depicted are
Unofficial and Approximate

Prepared by:
Nashua Regional Planning Commission
Merrimack, New Hampshire

NRPC
September 1, 2016

Parcel	235-8 Parcel Number	Ⓔ	Exempt Property
Building	Easement	③	Subdivision Lot Number
Road/ROW	Railroad	7.89 Ac	Area Surveyed
Private Road	Water Line	7.89 AcC	Area Calculated
Common Ownership	Wetland	100'	Record Dimension
		100'S	Scaled Dimension

1 inch = approx. 200 feet

Scale Applies to Paper Size ARCH D

200 100 0 200 400 600 Feet

50 25 0 50 100 150 Meters

TAX MAP
TOWN OF LYNDEBOROUGH
HILLSBOROUGH COUNTY
NEW HAMPSHIRE

N

234	235	
237	236	
246	247	248

Map 236

For Tax Assessment Purposes
Not to be Used for Conveyances

Zoning Lines Depicted are
Unofficial and Approximate

Prepared by:
Nashua Regional Planning Commission
Merrimack, New Hampshire

NRPC
September 1, 2016

Parcel	
Building	
Road/ROW	
Private Road	
Common Ownership	
235-8	Parcel Number
	Easement
	Railroad
	Water Line
	Wetland
Ⓔ	Exempt Property
③	Subdivision Lot Number
7.89 Ac	Area Surveyed
7.89 AcC	Area Calculated
100'	Record Dimension
100'S	Scaled Dimension

1 inch = approx. 200 feet

Scale Applies to Paper Size ARCH D

200 100 0 200 400 600 Feet

50 25 0 50 100 150 Meters

TAX MAP
TOWN OF LYNDEBOROUGH
HILLSBOROUGH COUNTY
NEW HAMPSHIRE

233	234	235
238	237	236
	246	247

Map 237

For Tax Assessment Purposes
Not to be Used for Conveyances

Zoning Lines Depicted are
Unofficial and Approximate

Prepared by:
Nashua Regional Planning Commission
Merrimack, New Hampshire

NRPC
September 1, 2016

Parcel	
Building	
Road/ROW	
Private Road	
Common Ownership	
235-8	Parcel Number
	Easement
	Railroad
	Water Line
	Wetland
(E)	Exempt Property
(3)	Subdivision Lot Number
7.89 Ac	Area Surveyed
7.89 AcC	Area Calculated
100'	Record Dimension
100'S	Scaled Dimension

1 inch = approx. 200 feet

Scale Applies to Paper Size ARCH D

200 100 0 200 400 600 Feet

50 25 0 50 100 150 Meters

TAX MAP
TOWN OF LYNDEBOROUGH
HILLSBOROUGH COUNTY
NEW HAMPSHIRE

232	233	234
239	238	237
245		246

Map 238

For Tax Assessment Purposes
Not to be Used for Conveyances

Zoning Lines Depicted are
Unofficial and Approximate

Prepared by:
Nashua Regional Planning Commission
Merrimack, New Hampshire

NRPC
September 1, 2016

Parcel	235-8	Parcel Number	Exempt Property
Building		Easement	Subdivision Lot Number
Road/ROW		Railroad	7.89 Ac Area Surveyed
Private Road		Water Line	7.89 AcC Area Calculated
Common Ownership		Wetland	100' Record Dimension
			100'S Scaled Dimension

1 inch = approx. 200 feet

Scale Applies to Paper Size ARCH D

200 100 0 200 400 600 Feet

50 25 0 50 100 150 Meters

TAX MAP
TOWN OF LYNDEBOROUGH
HILLSBOROUGH COUNTY
NEW HAMPSHIRE

231	232	233
240	239	238
244	245	

Map 239

For Tax Assessment Purposes
Not to be Used for Conveyances

Zoning Lines Depicted are
Unofficial and Approximate

Prepared by:
Nashua Regional Planning Commission
Merrimack, New Hampshire

NRPC
September 1, 2016

Parcel	235-8	Parcel Number	Exempt Property
Building		Easement	Subdivision Lot Number
Road/ROW		Railroad	7.89 Ac — Area Surveyed
Private Road		Water Line	7.89 AcC — Area Calculated
Common Ownership		Wetland	100' — Record Dimension
			100'S — Scaled Dimension

1 inch = approx. 200 feet

Scale Applies to Paper Size ARCH D

200 100 0 200 400 600 Feet

50 25 0 50 100 150 Meters

TAX MAP
TOWN OF LYNDEBOROUGH
HILLSBOROUGH COUNTY
NEW HAMPSHIRE

230	231	232
241	240	239
243	244	245

Map 240

For Tax Assessment Purposes
Not to be Used for Conveyances

Zoning Lines Depicted are
Unofficial and Approximate

Prepared by:
Nashua Regional Planning Commission
Merrimack, New Hampshire

NRPC
September 1, 2016

Parcel	235-8	Parcel Number	Exempt Property
Building		Easement	Subdivision Lot Number
Road/ROW		Railroad	7.89 Ac — Area Surveyed
Private Road		Water Line	7.89 AcC — Area Calculated
Common Ownership		Wetland	100' — Record Dimension
			100'S — Scaled Dimension

1 inch = approx. 200 feet

Scale Applies to Paper Size ARCH D

200 100 0 200 400 600 Feet

50 25 0 50 100 150 Meters

TAX MAP
TOWN OF LYNDEBOROUGH
HILLSBOROUGH COUNTY
NEW HAMPSHIRE

229	230	231
242	241	240
	243	244

Map 241

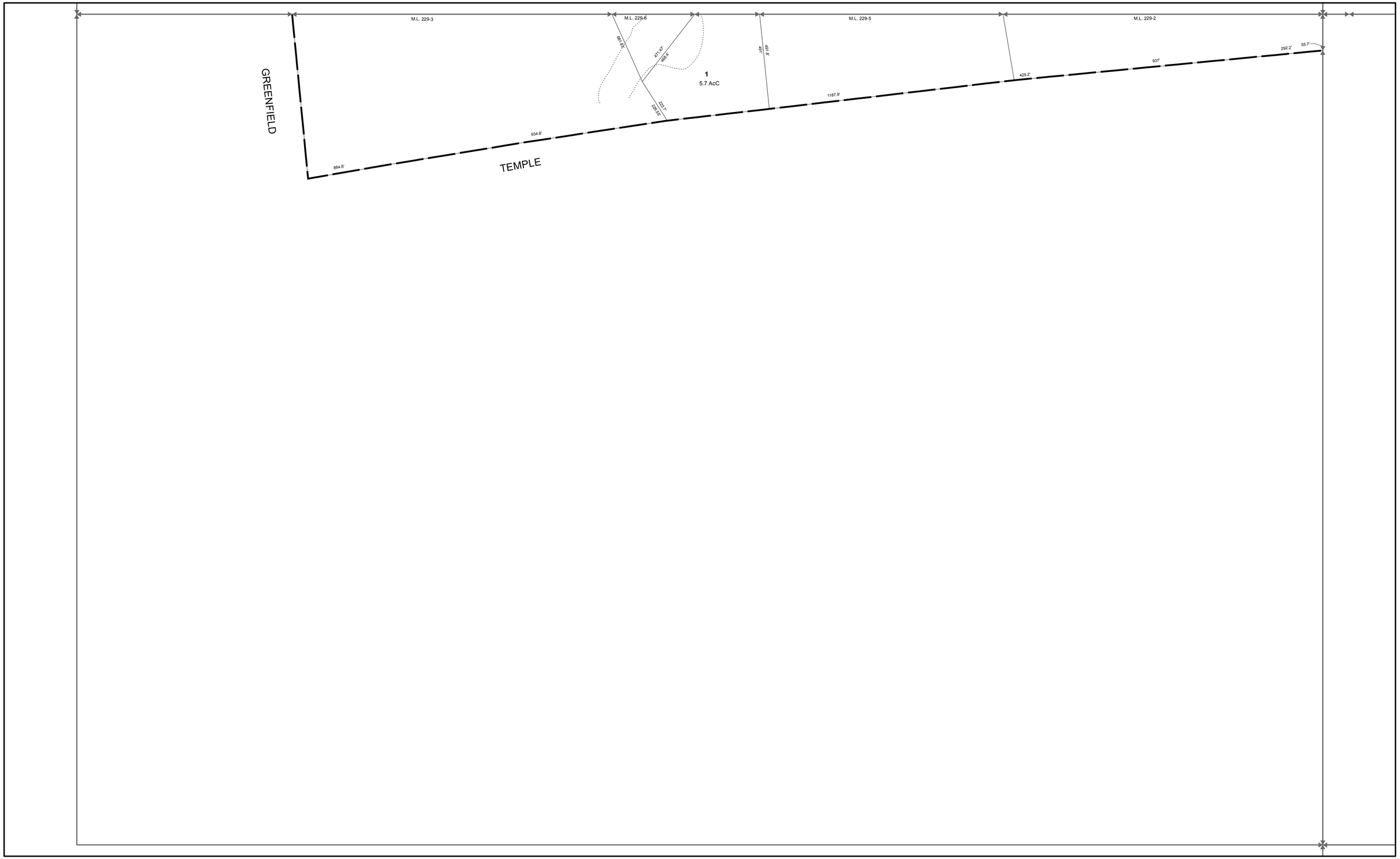

For Tax Assessment Purposes
Not to be Used for Conveyances

Zoning Lines Depicted are
Unofficial and Approximate

Prepared by:
Nashua Regional Planning Commission
Merrimack, New Hampshire

NRPC
September 1, 2016

Parcel	235-8 Parcel Number	Ⓔ	Exempt Property
Building	Easement	③	Subdivision Lot Number
Road/ROW	Railroad	7.89 Ac	Area Surveyed
Private Road	Water Line	7.89 AcC	Area Calculated
Common Ownership	Wetland	100'	Record Dimension
		100'S	Scaled Dimension

1 inch = approx. 200 feet

Scale Applies to Paper Size ARCH D

200 100 0 200 400 600 Feet

50 25 0 50 100 150 Meters

TAX MAP
TOWN OF LYNDEBOROUGH
HILLSBOROUGH COUNTY
NEW HAMPSHIRE

229 230 242 241 243

Map 242

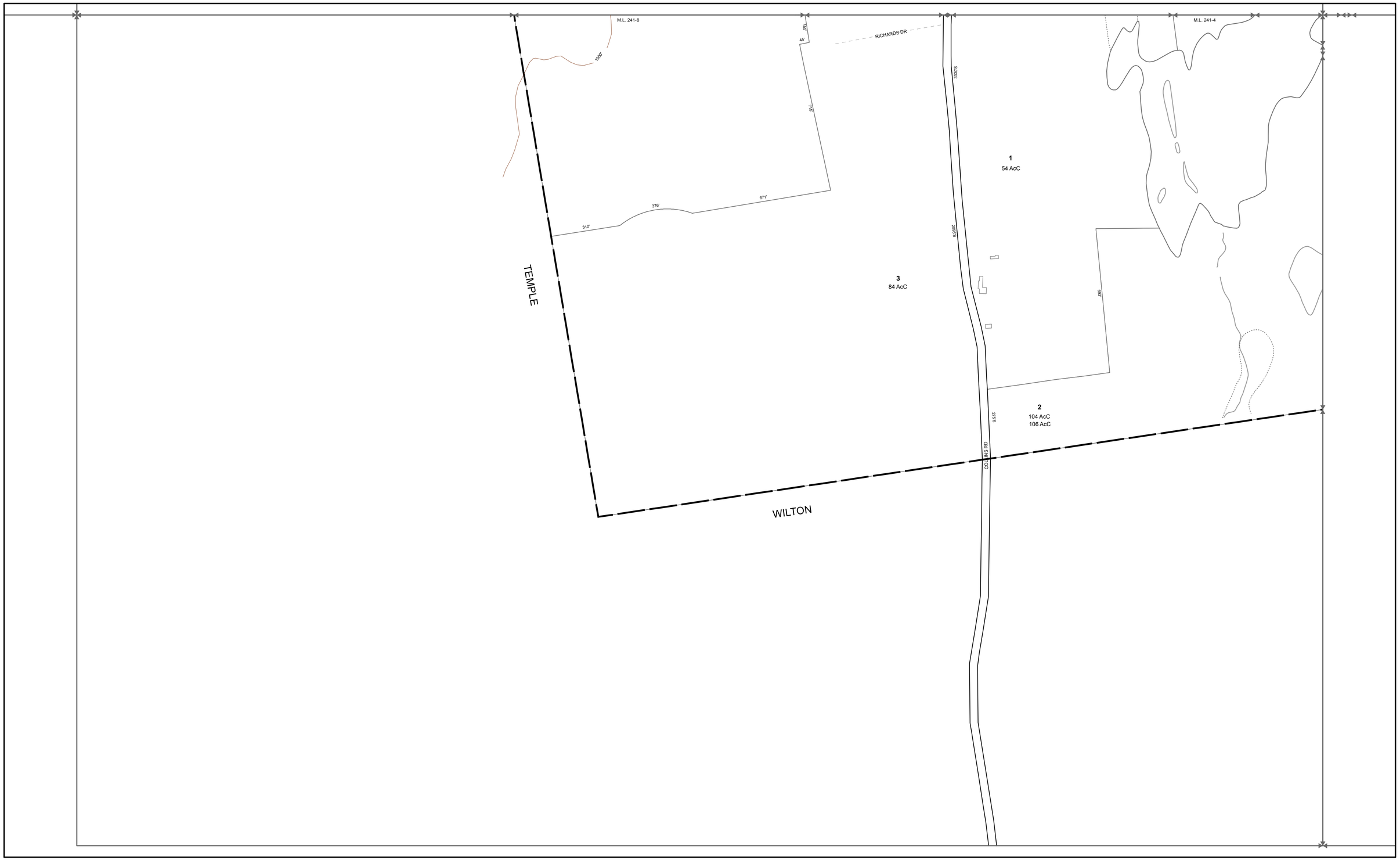

For Tax Assessment Purposes
Not to be Used for Conveyances

Zoning Lines Depicted are
Unofficial and Approximate

Prepared by:
Nashua Regional Planning Commission
Merrimack, New Hampshire

NRPC
September 1, 2016

Parcel
Building
Road/ROW
Private Road
Common Ownership

235-8 Parcel Number
Easement
Railroad
Water Line
Wetland

Ⓔ Exempt Property
③ Subdivision Lot Number
7.89 Ac Area Surveyed
7.89 AcC Area Calculated
100' Record Dimension
100'S Scaled Dimension

1 inch = approx. 200 feet
Scale Applies to Paper Size ARCH D
200 100 0 200 400 600 Feet
50 25 0 50 100 150 Meters

TAX MAP
TOWN OF LYNDEBOROUGH
HILLSBOROUGH COUNTY
NEW HAMPSHIRE

N

242 241 240
243 244

Map 243

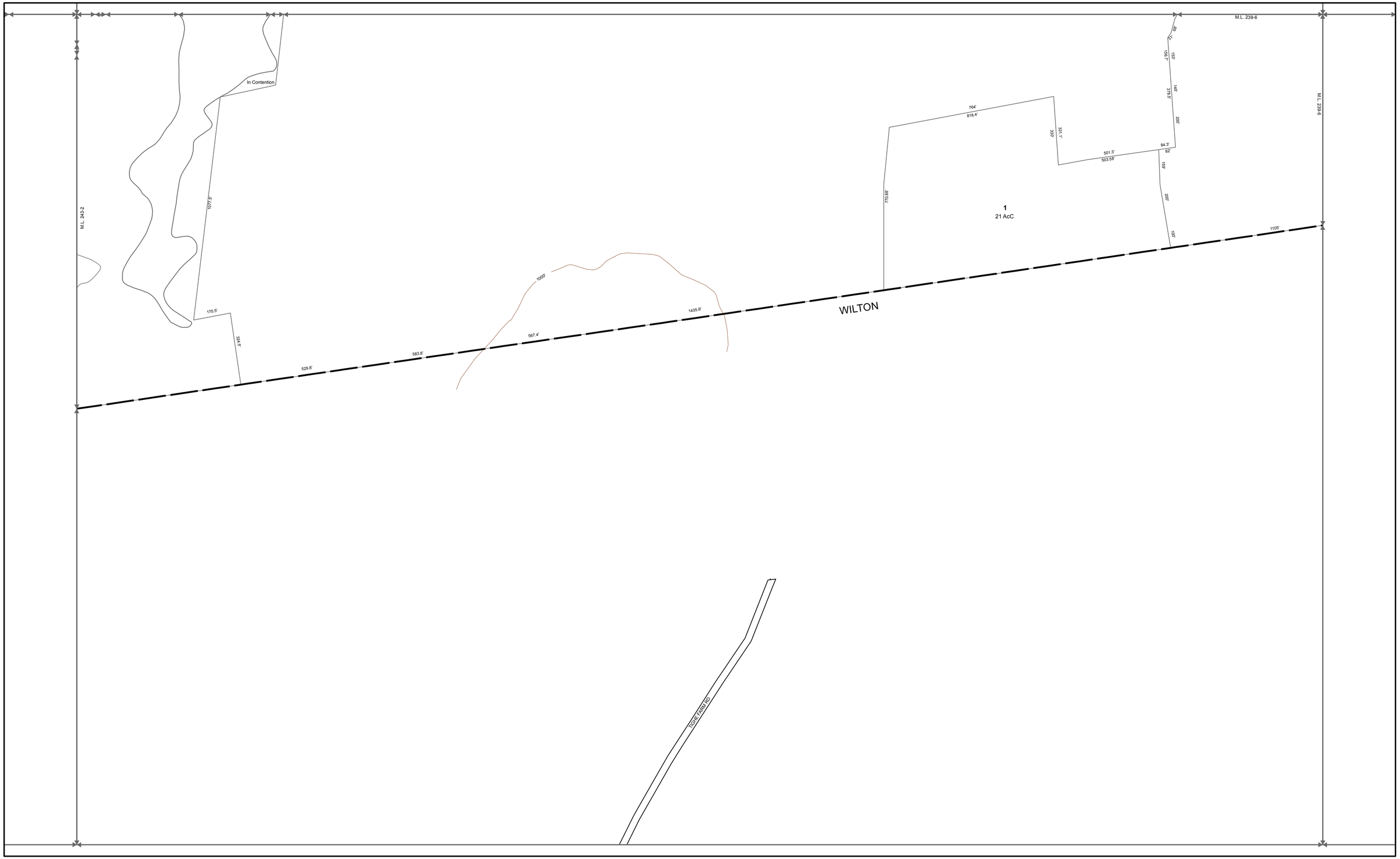

For Tax Assessment Purposes
Not to be Used for Conveyances

Zoning Lines Depicted are
Unofficial and Approximate

Prepared by:
Nashua Regional Planning Commission
Merrimack, New Hampshire

NRPC
September 1, 2016

Parcel	235-8 Parcel Number	Ⓔ	Exempt Property
Building	Easement	③	Subdivision Lot Number
Road/ROW	Railroad	7.89 Ac	Area Surveyed
Private Road	Water Line	7.89 AcC	Area Calculated
Common Ownership	Wetland	100'	Record Dimension
		100'S	Scaled Dimension

1 inch = approx. 200 feet

Scale Applies to Paper Size ARCH D

200 100 0 200 400 600 Feet

50 25 0 50 100 150 Meters

TAX MAP
TOWN OF LYNDEBOROUGH
HILLSBOROUGH COUNTY
NEW HAMPSHIRE

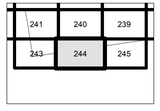

Map 244

For Tax Assessment Purposes
Not to be Used for Conveyances

Zoning Lines Depicted are
Unofficial and Approximate

Prepared by:
Nashua Regional Planning Commission
Merrimack, New Hampshire

NRPC
September 1, 2016

Parcel	235-8	Parcel Number	Exempt Property
Building		Easement	Subdivision Lot Number
Road/ROW		Railroad	7.89 Ac — Area Surveyed
Private Road		Water Line	7.89 AcC — Area Calculated
Common Ownership		Wetland	100' — Record Dimension
			100'S — Scaled Dimension

1 inch = approx. 200 feet

Scale Applies to Paper Size ARCH D

200 100 0 200 400 600 Feet

50 25 0 50 100 150 Meters

TAX MAP
TOWN OF LYNDEBOROUGH
HILLSBOROUGH COUNTY
NEW HAMPSHIRE

240	239	238
244	245	

Map 245

For Tax Assessment Purposes
Not to be Used for Conveyances

Zoning Lines Depicted are
Unofficial and Approximate

Prepared by:
Nashua Regional Planning Commission
Merrimack, New Hampshire

NRPC
September 1, 2016

Parcel	235-8	Parcel Number	Exempt Property
Building		Easement	Subdivision Lot Number
Road/ROW		Railroad	7.89 Ac — Area Surveyed
Private Road		Water Line	7.89 AcC — Area Calculated
Common Ownership		Wetland	100' — Record Dimension
			100'S — Scaled Dimension

1 inch = approx. 200 feet

Scale Applies to Paper Size ARCH D

200 100 0 200 400 600 Feet

50 25 0 50 100 150 Meters

TAX MAP
TOWN OF LYNDEBOROUGH
HILLSBOROUGH COUNTY
NEW HAMPSHIRE

238	237	236
	246	247
	251	250

Map 246

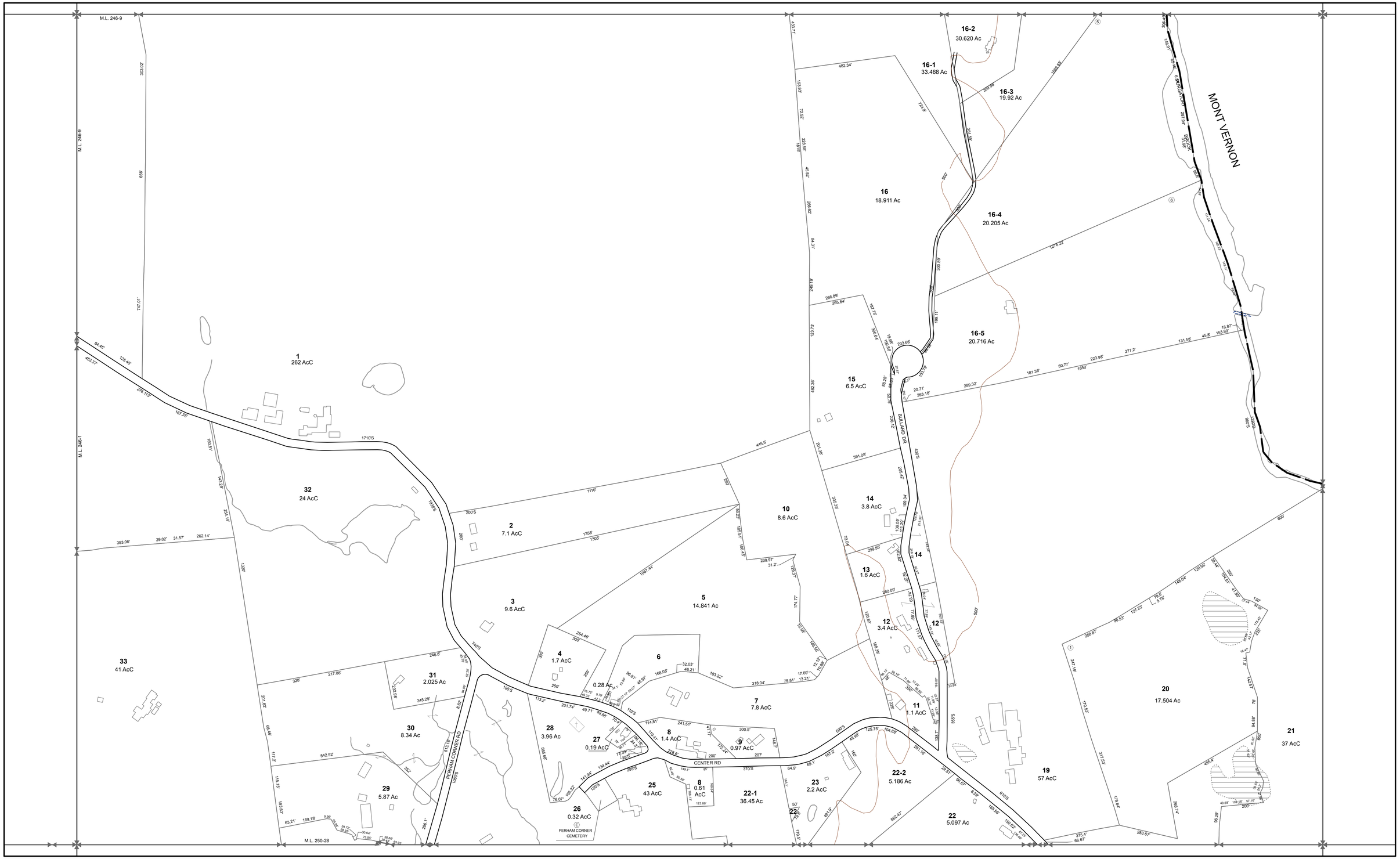

For Tax Assessment Purposes
Not to be Used for Conveyances

Zoning Lines Depicted are
Unofficial and Approximate

Prepared by:
Nashua Regional Planning Commission
Merrimack, New Hampshire

NRPC
September 1, 2016

Parcel	
Building	
Road/ROW	
Private Road	
Common Ownership	

235-8	Parcel Number
	Easement
	Railroad
	Water Line
	Wetland

Ⓔ	Exempt Property
③	Subdivision Lot Number
7.89 Ac	Area Surveyed
7.89 AcC	Area Calculated
100'	Record Dimension
100'S	Scaled Dimension

1 inch = approx. 200 feet

Scale Applies to Paper Size ARCH D

200 100 0 200 400 600 Feet

50 25 0 50 100 150 Meters

TAX MAP
TOWN OF LYNDEBOROUGH
HILLSBOROUGH COUNTY
NEW HAMPSHIRE

237	236	
246	247	248
251	250	249

Map 247

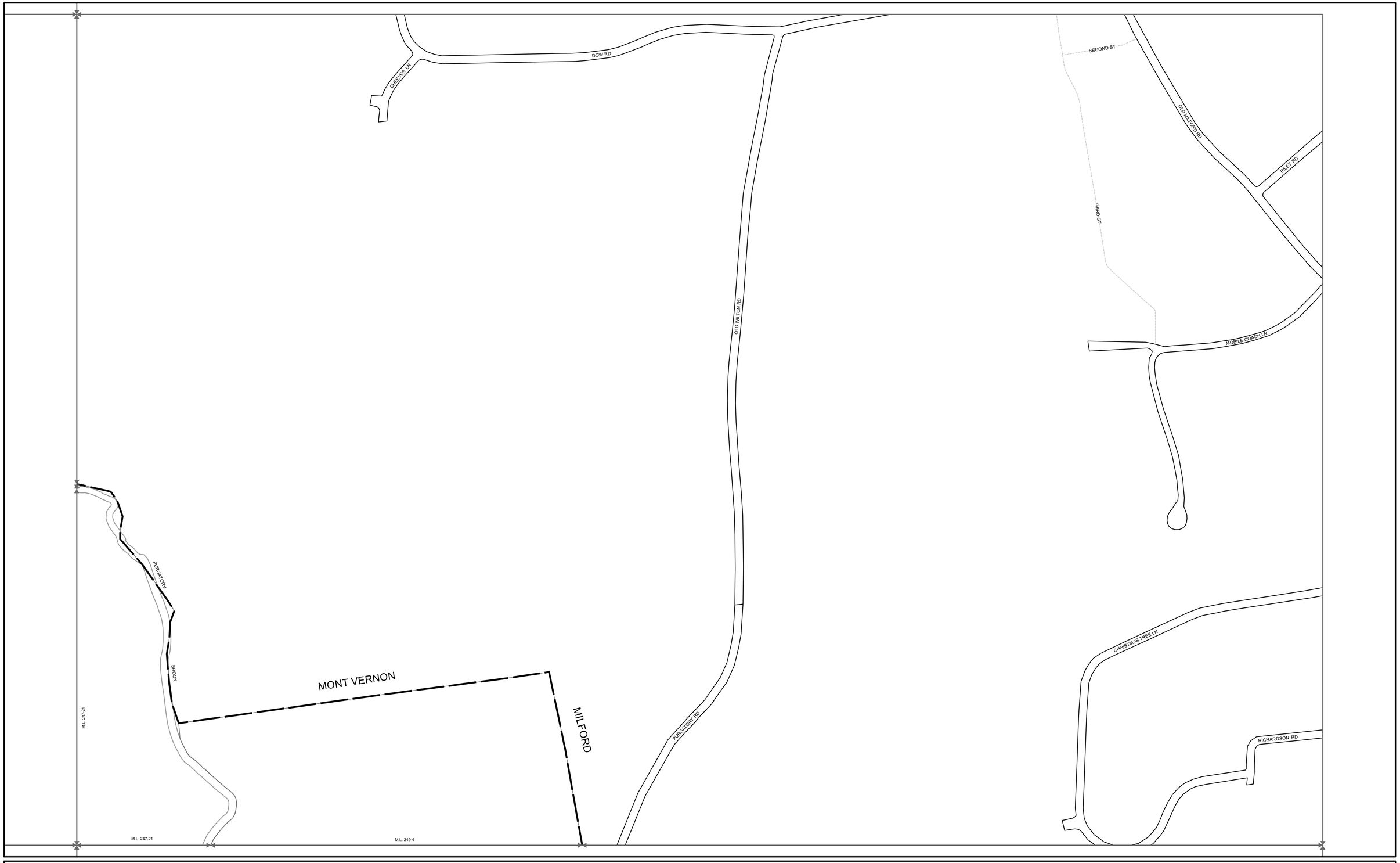

For Tax Assessment Purposes
Not to be Used for Conveyances

Zoning Lines Depicted are
Unofficial and Approximate

Prepared by:
Nashua Regional Planning Commission
Merrimack, New Hampshire

NRPC
September 1, 2016

Parcel	235-8	Parcel Number	Exempt Property
Building		Easement	Subdivision Lot Number
Road/ROW		Railroad	7.89 Ac — Area Surveyed
Private Road		Water Line	7.89 AcC — Area Calculated
Common Ownership		Wetland	100' — Record Dimension
			100'S — Scaled Dimension

1 inch = approx. 200 feet

Scale Applies to Paper Size ARCH D

200 100 0 200 400 600 Feet

50 25 0 50 100 150 Meters

TAX MAP
TOWN OF LYNDEBOROUGH
HILLSBOROUGH COUNTY
NEW HAMPSHIRE

Map 248

For Tax Assessment Purposes
Not to be Used for Conveyances

Zoning Lines Depicted are
Unofficial and Approximate

Prepared by:
Nashua Regional Planning Commission
Merrimack, New Hampshire

NRPC
September 1, 2016

Parcel	235-8	Parcel Number	Exempt Property
Building		Easement	Subdivision Lot Number
Road/ROW		Railroad	7.89 Ac — Area Surveyed
Private Road		Water Line	7.89 AcC — Area Calculated
Common Ownership		Wetland	100' — Record Dimension
			100'S — Scaled Dimension

1 inch = approx. 200 feet

Scale Applies to Paper Size ARCH D

200 100 0 200 400 600 Feet

50 25 0 50 100 150 Meters

TAX MAP
TOWN OF LYNDEBOROUGH
HILLSBOROUGH COUNTY
NEW HAMPSHIRE

247 248 250 249

Map 249

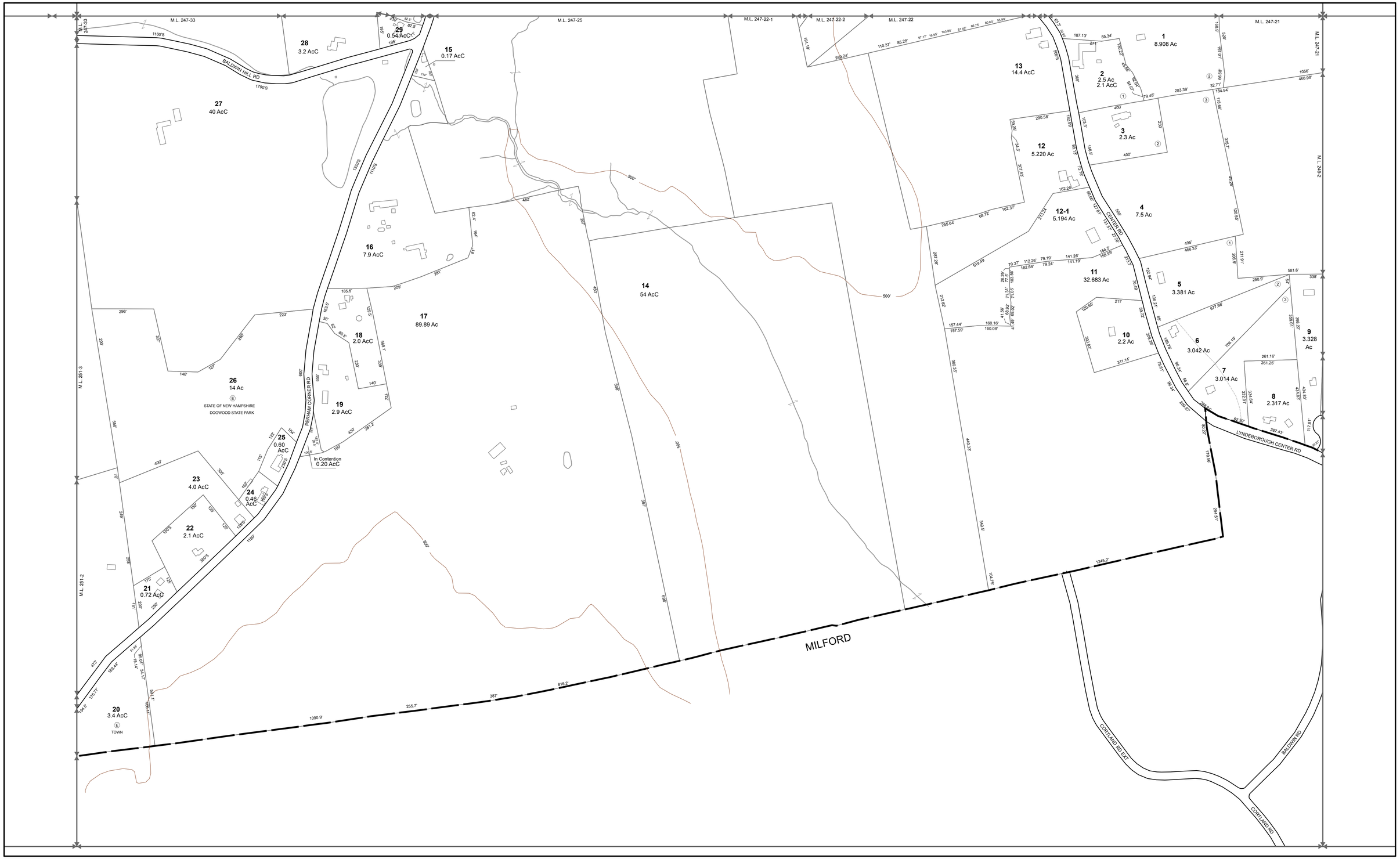

For Tax Assessment Purposes
Not to be Used for Conveyances

Zoning Lines Depicted are
Unofficial and Approximate

Prepared by:
Nashua Regional Planning Commission
Merrimack, New Hampshire

NRPC
September 1, 2016

Parcel	235-8 Parcel Number	Ⓔ	Exempt Property
Building	Easement	③	Subdivision Lot Number
Road/ROW	Railroad	7.89 Ac	Area Surveyed
Private Road	Water Line	7.89 AcC	Area Calculated
Common Ownership	Wetland	100'	Record Dimension
		100'S	Scaled Dimension

1 inch = approx. 200 feet

Scale Applies to Paper Size ARCH D

200 100 0 200 400 600 Feet

50 25 0 50 100 150 Meters

TAX MAP
TOWN OF LYNDEBOROUGH
HILLSBOROUGH COUNTY
NEW HAMPSHIRE

N

246	247	248
251	250	249

Map 250

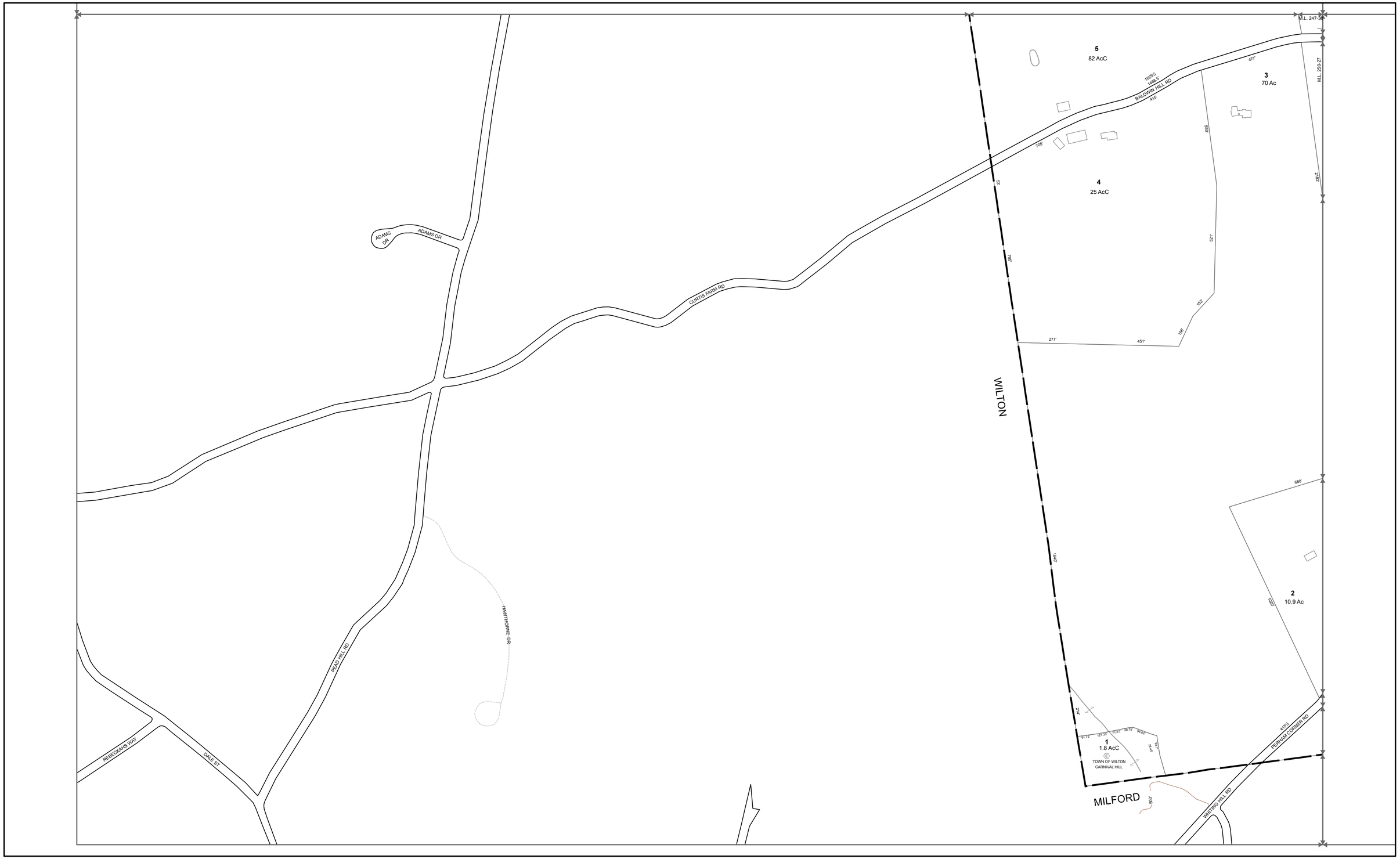

For Tax Assessment Purposes
Not to be Used for Conveyances

Zoning Lines Depicted are
Unofficial and Approximate

Prepared by:
Nashua Regional Planning Commission
Merrimack, New Hampshire

NRPC
September 1, 2016

Parcel	235-8	Parcel Number	Exempt Property
Building		Easement	Subdivision Lot Number
Road/ROW		Railroad	7.89 Ac Area Surveyed
Private Road		Water Line	7.89 AcC Area Calculated
Common Ownership		Wetland	100' Record Dimension
			100'S Scaled Dimension

1 inch = approx. 200 feet

Scale Applies to Paper Size ARCH D

200 100 0 200 400 600 Feet

50 25 0 50 100 150 Meters

TAX MAP
TOWN OF LYNDEBOROUGH
HILLSBOROUGH COUNTY
NEW HAMPSHIRE

N

246 247 251 250

Map 251